

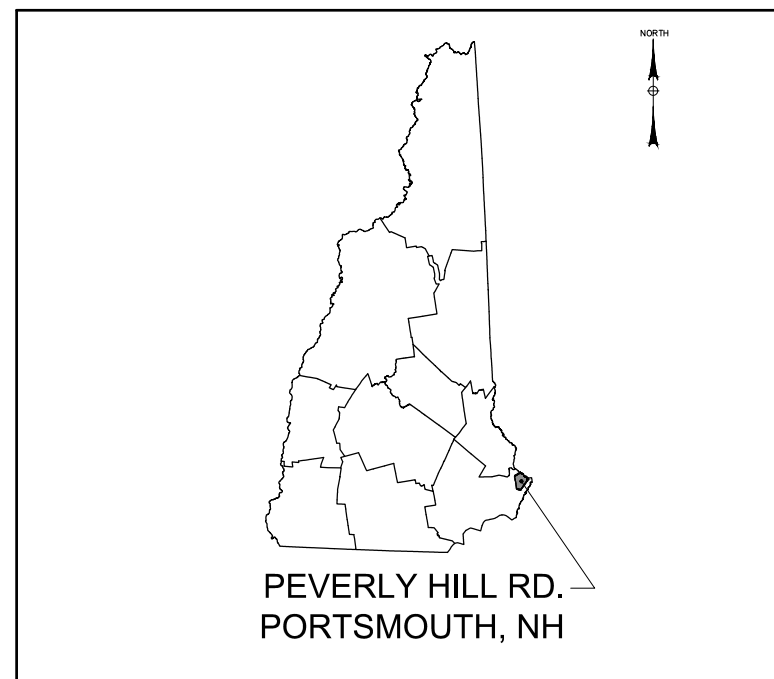
CITY OF PORTSMOUTH

PEVERLY HILL ROAD

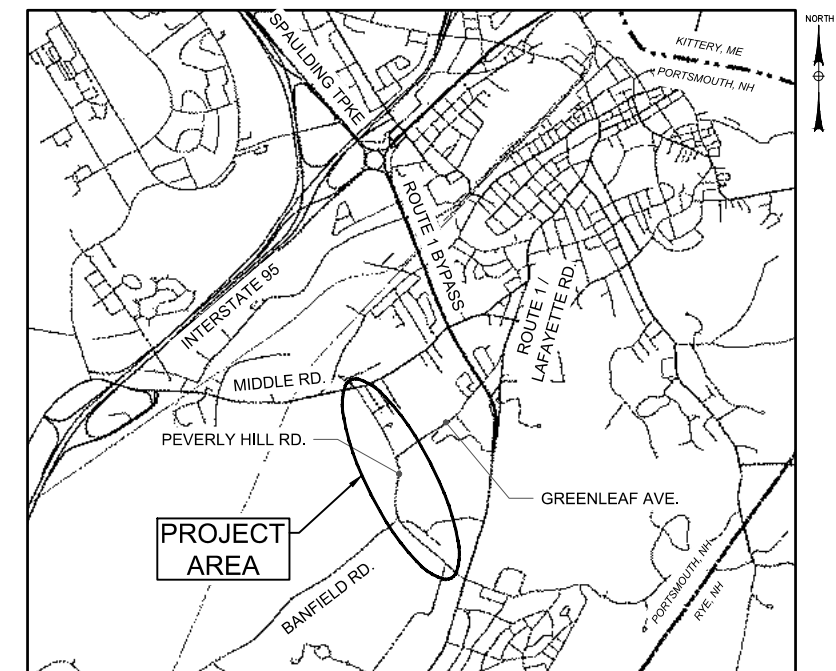
PRELIMINARY PLANS SEPTEMBER, 2021

CITY OF PORTSMOUTH
COUNTY OF ROCKINGHAM
NEW HAMPSHIRE

PORTSMOUTH # 20258
CMAQ PROGRAM # X-A002(061)



LOCATION MAP



VICINITY MAP

INDEX OF SHEETS	
SHEET NUMBER	SHEET TITLE
CV-01	COVER SHEET
TS-01	TYPICAL SECTIONS
GP-01 TO GP-10	GENERAL PLANS
DT-01	CURBING AND DRIVEWAY DETAILS
DT-02 TO DT-10	SIDEWALK DETAILS
PR-01	PROFILE SHEET STA 99+00 TO STA 105+00
PR-02	PROFILE SHEET STA 105+00 TO STA 111+00
PR-03	PROFILE SHEET STA 111+00 TO STA 117+00
PR-04	PROFILE SHEET STA 117+00 TO STA 123+00
PR-05	PROFILE SHEET STA 123+00 TO STA 129+00
PR-06	PROFILE SHEET STA 129+00 TO STA 135+00
PR-07	PROFILE SHEET STA 135+00 TO STA 141+00
PR-08	PROFILE SHEET STA 141+00 TO STA 147+00
PR-09	PROFILE SHEET STA 147+00 TO STA 153+00
MK-01 TO MK-09	PAVEMENT MARKING AND SIGNING PLANS
MK-10	SIGN SUMMARY SHEET
LA-01 TO LA-09	LANDSCAPING PLANS

PREPARED FOR:



CITY OF PORTSMOUTH
680 PEVERLY HILL ROAD
PORTSMOUTH, NH 03801
(603) 427-1530
WWW.CITYOFPORTSMOUTH.COM

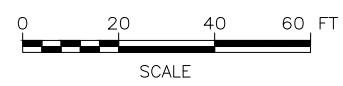
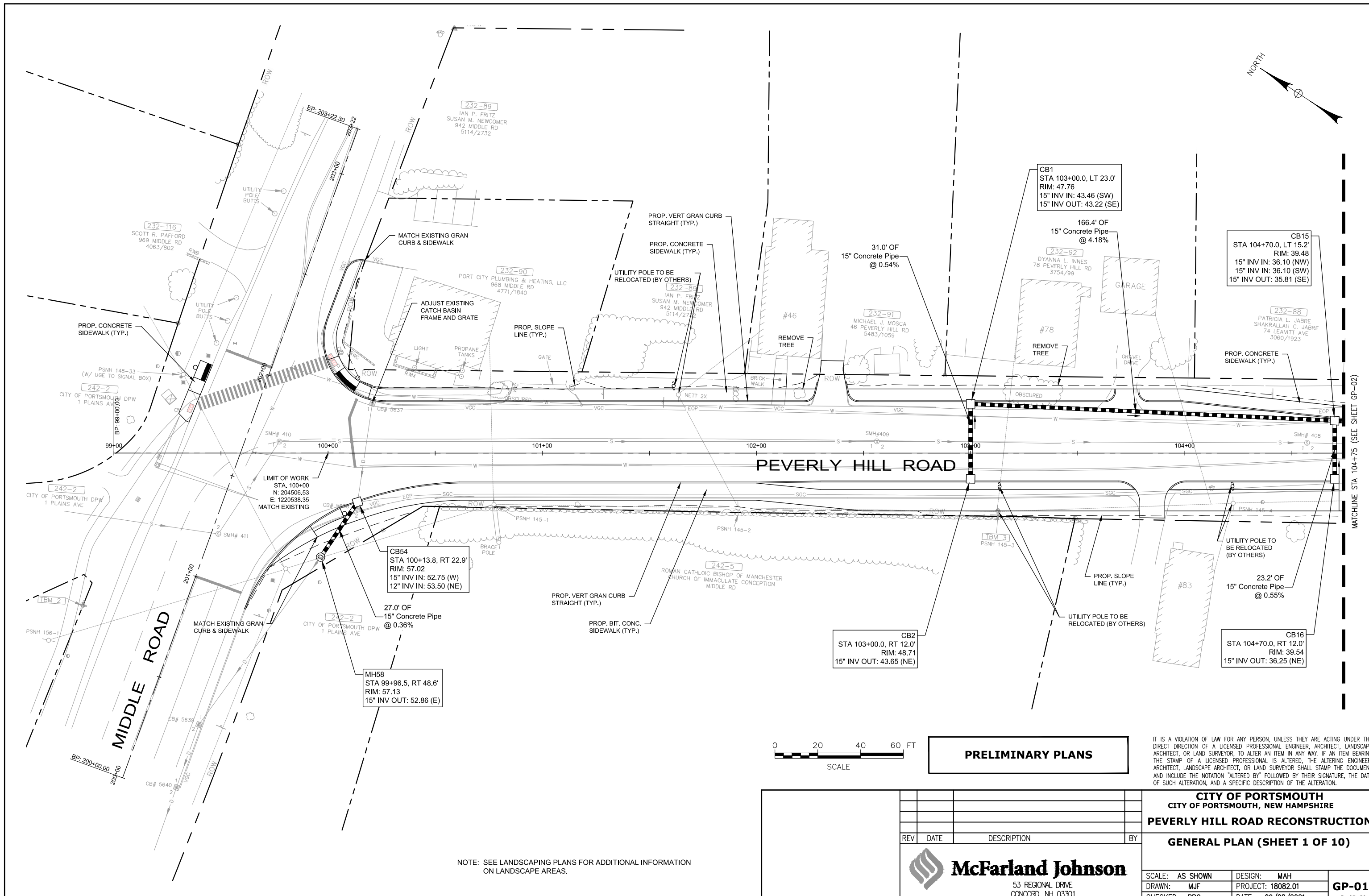
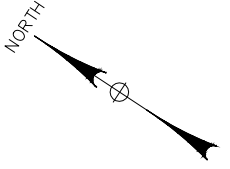
PREPARED BY:



53 REGIONAL DRIVE
CONCORD, NH 03301
(603) 225-2978
WWW.MJINC.COM

MCFARLAND JOHNSON PROJECT NUMBER: 18082.01

IT IS A VIOLATION OF THE LAW FOR ANY PERSON, UNLESS ACTING UNDER THE DIRECTION OF A LICENSED PROFESSIONAL ENGINEER, ARCHITECT, LANDSCAPE ARCHITECT, OR LAND SURVEYOR, TO ALTER AN ITEM IN ANY WAY. IF AN ITEM BEARING THE STAMP OF A LICENSED PROFESSIONAL IS ALTERED, THE ALTERING ENGINEER, ARCHITECT, LANDSCAPE ARCHITECT, OR LAND SURVEYOR SHALL STAMP THE DOCUMENT AND INCLUDE THE NOTATION "ALTERED BY" FOLLOWED BY THEIR SIGNATURE, THE DATE OF SUCH ALTERATION, AND A SPECIFIC DESCRIPTION OF THE ALTERATION.



PRELIMINARY PLANS

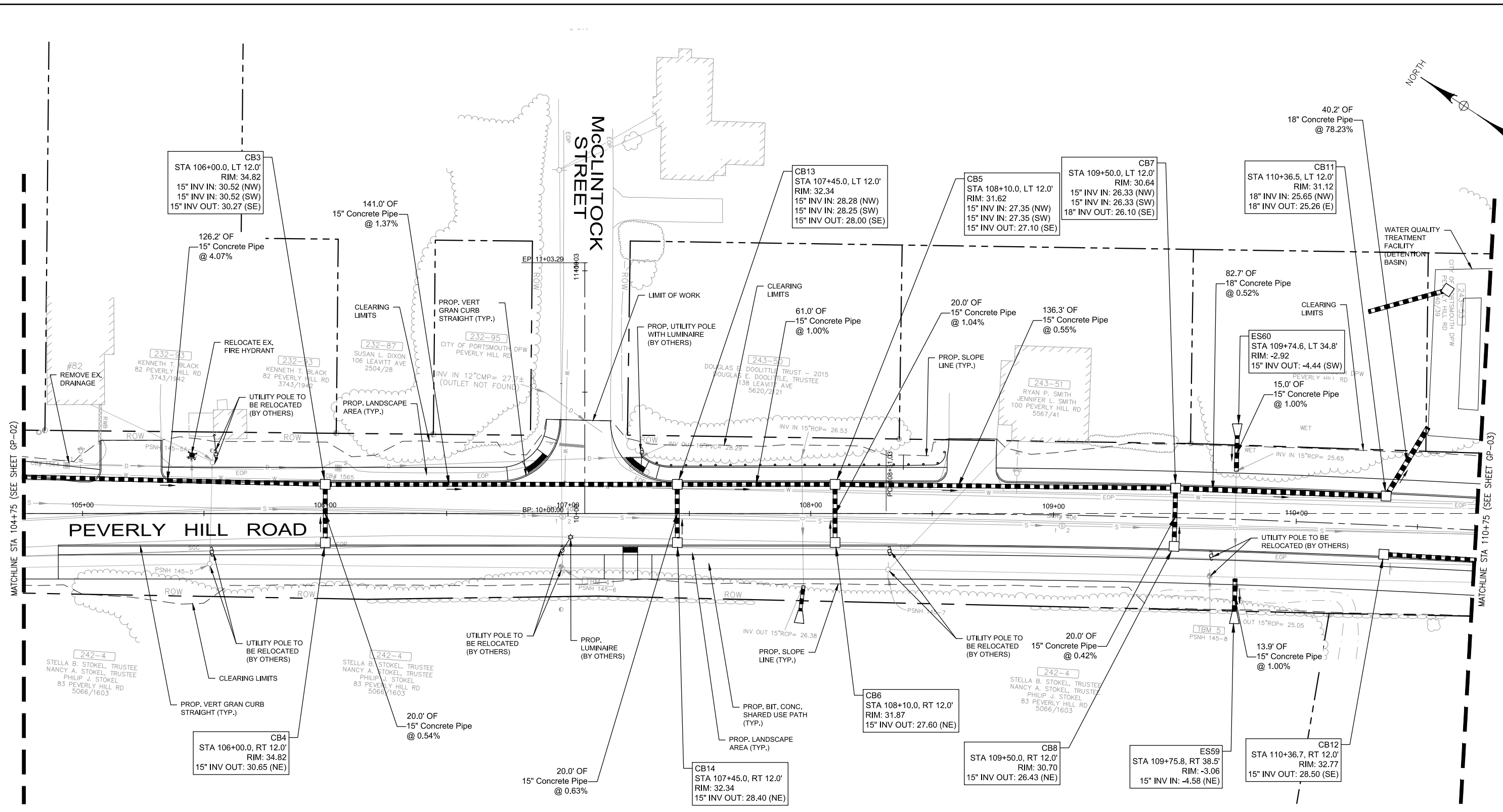
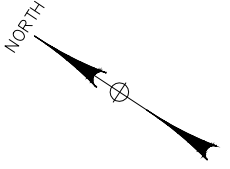
IT IS A VIOLATION OF LAW FOR ANY PERSON, UNLESS THEY ARE ACTING UNDER THE DIRECT DIRECTION OF A LICENSED PROFESSIONAL ENGINEER, ARCHITECT, LANDSCAPE ARCHITECT, OR LAND SURVEYOR, TO ALTER AN ITEM IN ANY WAY. IF AN ITEM BEARING THE STAMP OF A LICENSED PROFESSIONAL IS ALTERED, THE ALTERING ENGINEER, ARCHITECT, LANDSCAPE ARCHITECT, OR LAND SURVEYOR SHALL STAMP THE DOCUMENT AND INCLUDE THE NOTATION "ALTERED BY" FOLLOWED BY THEIR SIGNATURE, THE DATE OF SUCH ALTERATION, AND A SPECIFIC DESCRIPTION OF THE ALTERATION.

NOTE: SEE LANDSCAPING PLANS FOR ADDITIONAL INFORMATION ON LANDSCAPE AREAS.

McFarland Johnson			
53 REGIONAL DRIVE CONCORD, NH 03301			

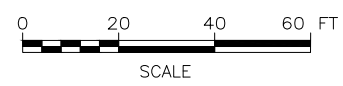
CITY OF PORTSMOUTH CITY OF PORTSMOUTH, NEW HAMPSHIRE			
PEVERLY HILL ROAD RECONSTRUCTION			
GENERAL PLAN (SHEET 1 OF 10)			
SCALE: AS SHOWN	DESIGN: MAH	GP-01 3 OF 50	
DRAWN: MJF	PROJECT: 18082.01		
CHECKED: BRC	DATE: 09/08/2021		

MATCHLINE STA 104+75 (SEE SHEET GP-02)



MATCHLINE STA 104+75 (SEE SHEET GP-02)

MATCHLINE STA 110+75 (SEE SHEET GP-03)



PRELIMINARY PLANS

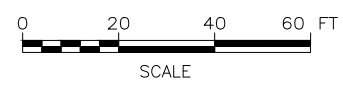
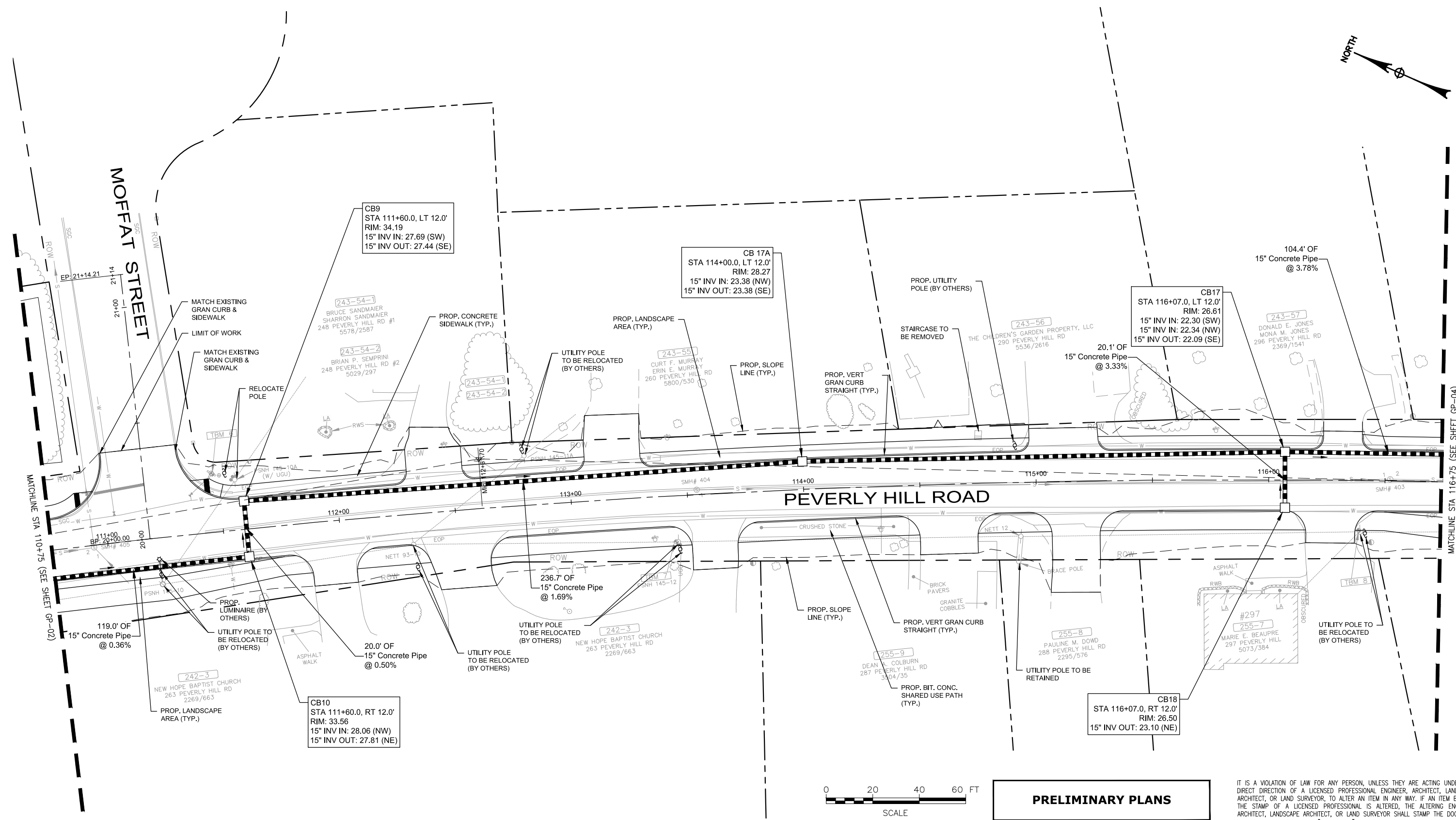

IT IS A VIOLATION OF LAW FOR ANY PERSON, UNLESS THEY ARE ACTING UNDER THE DIRECT DIRECTION OF A LICENSED PROFESSIONAL ENGINEER, ARCHITECT, LANDSCAPE ARCHITECT, OR LAND SURVEYOR, TO ALTER AN ITEM IN ANY WAY. IF AN ITEM BEARING THE STAMP OF A LICENSED PROFESSIONAL IS ALTERED, THE ALTERING ENGINEER, ARCHITECT, LANDSCAPE ARCHITECT, OR LAND SURVEYOR SHALL STAMP THE DOCUMENT AND INCLUDE THE NOTATION "ALTERED BY" FOLLOWED BY THEIR SIGNATURE, THE DATE OF SUCH ALTERATION, AND A SPECIFIC DESCRIPTION OF THE ALTERATION.

CITY OF PORTSMOUTH			
CITY OF PORTSMOUTH, NEW HAMPSHIRE			
PEVERLY HILL ROAD RECONSTRUCTION			
GENERAL PLAN (SHEET 2 OF 10)			
SCALE: AS SHOWN	DESIGN: MAH		
DRAWN: M.J.F.	PROJECT: 18082.01	GP-02	
CHECKED: BRC	DATE: 09/08/2021	4 OF 50	

McFarland Johnson

53 REGIONAL DRIVE
CONCORD, NH 03301

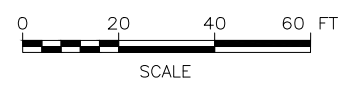
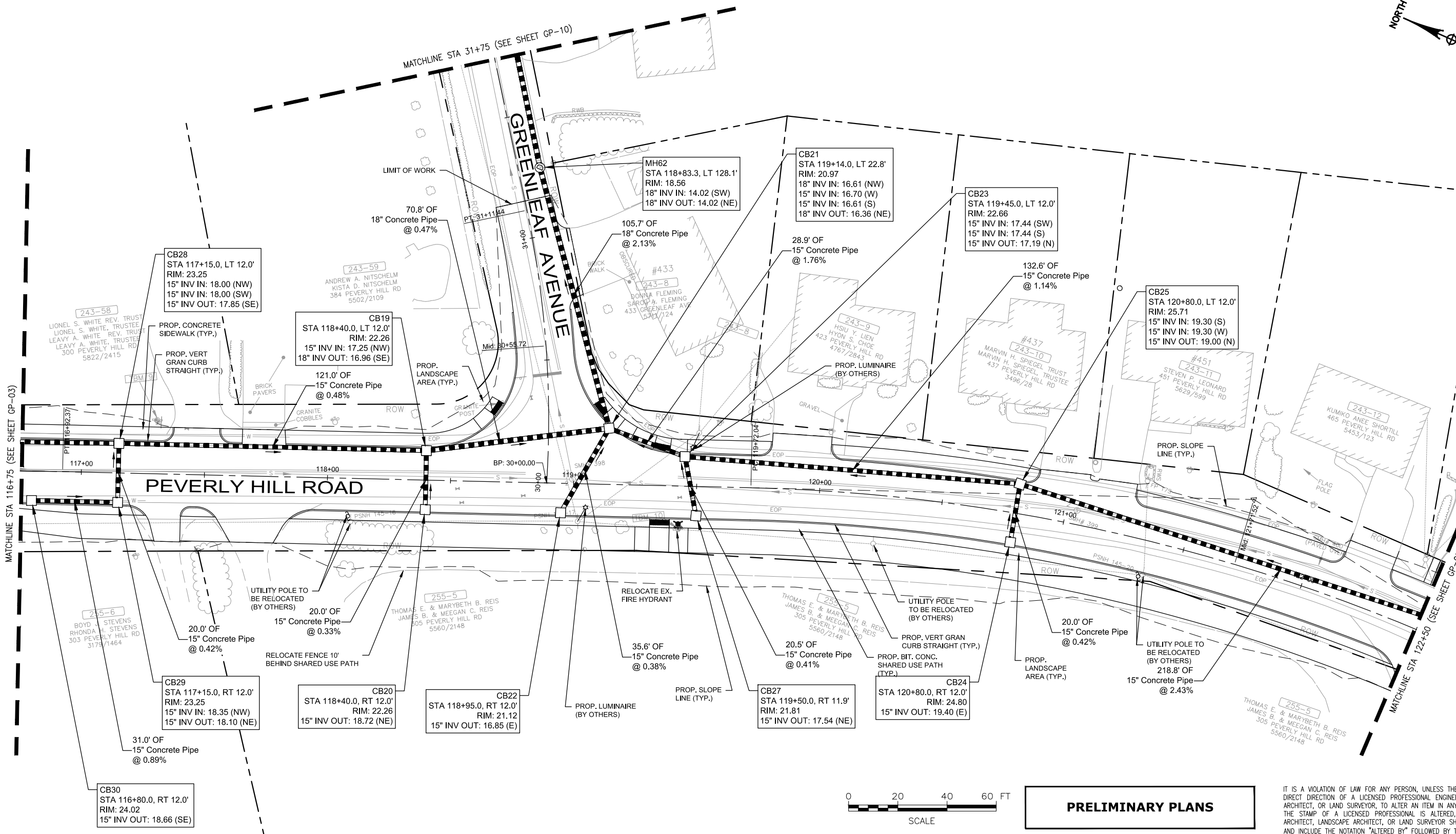

REV	DATE	DESCRIPTION	BY



PRELIMINARY PLANS

IT IS A VIOLATION OF LAW FOR ANY PERSON, UNLESS THEY ARE ACTING UNDER THE DIRECT DIRECTION OF A LICENSED PROFESSIONAL ENGINEER, ARCHITECT, LANDSCAPE ARCHITECT, OR LAND SURVEYOR, TO ALTER AN ITEM IN ANY WAY. IF AN ITEM BEARING THE STAMP OF A LICENSED PROFESSIONAL IS ALTERED, THE ALTERING ENGINEER, ARCHITECT, LANDSCAPE ARCHITECT, OR LAND SURVEYOR SHALL STAMP THE DOCUMENT AND INCLUDE THE NOTATION "ALTERED BY" FOLLOWED BY THEIR SIGNATURE, THE DATE OF SUCH ALTERATION, AND A SPECIFIC DESCRIPTION OF THE ALTERATION.

CITY OF PORTSMOUTH CITY OF PORTSMOUTH, NEW HAMPSHIRE			
PEVERLY HILL ROAD RECONSTRUCTION			
GENERAL PLAN (SHEET 3 OF 10)			
REV	DATE	DESCRIPTION	BY
McFarland Johnson 53 REGIONAL DRIVE CONCORD, NH 03301			GP-03 5 OF 50
SCALE:	AS SHOWN	DESIGN:	MAH
DRAWN:	MJF	PROJECT:	18082.01
CHECKED:	BRC	DATE:	09/08/2021



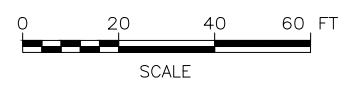
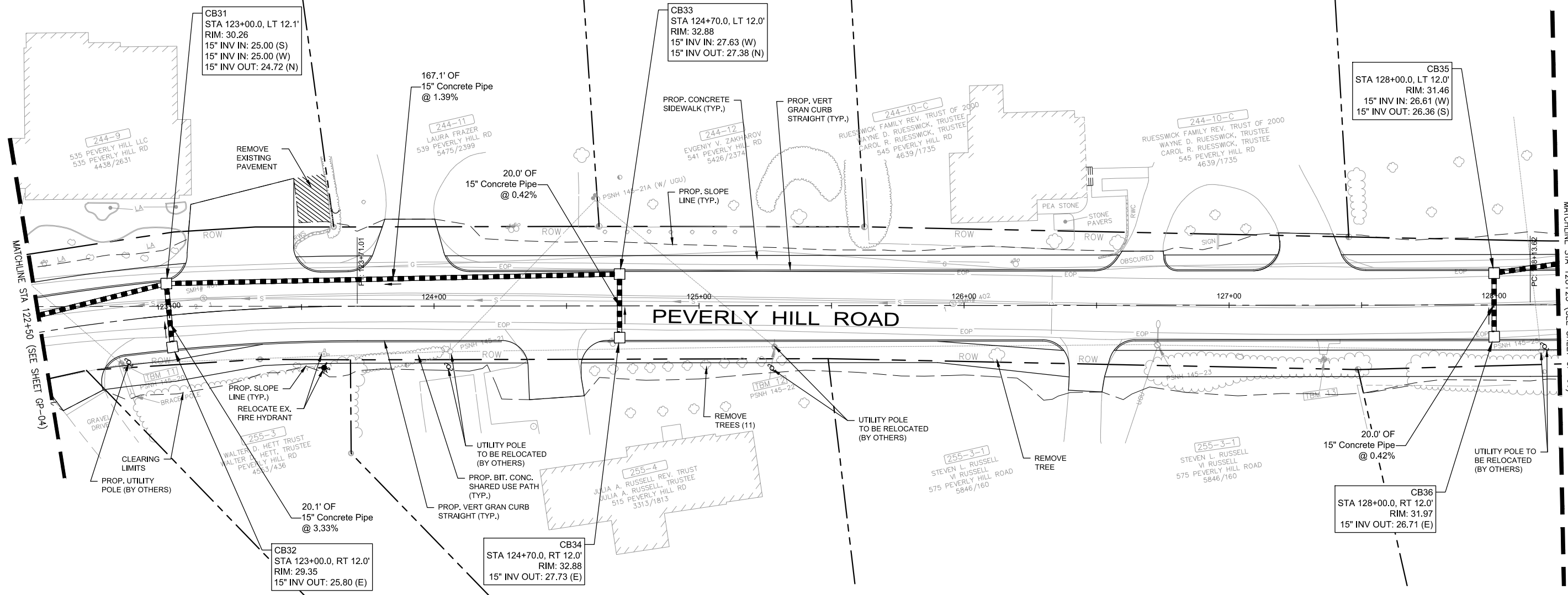
PRELIMINARY PLANS

IT IS A VIOLATION OF LAW FOR ANY PERSON, UNLESS THEY ARE ACTING UNDER THE DIRECT DIRECTION OF A LICENSED PROFESSIONAL ENGINEER, ARCHITECT, LANDSCAPE ARCHITECT, OR LAND SURVEYOR, TO ALTER AN ITEM IN ANY WAY. IF AN ITEM BEARING THE STAMP OF A LICENSED PROFESSIONAL IS ALTERED, THE ALTERING ENGINEER, ARCHITECT, LANDSCAPE ARCHITECT, OR LAND SURVEYOR SHALL STAMP THE DOCUMENT AND INCLUDE THE NOTATION "ALTERED BY" FOLLOWED BY THEIR SIGNATURE, THE DATE OF SUCH ALTERATION, AND A SPECIFIC DESCRIPTION OF THE ALTERATION.

CITY OF PORTSMOUTH CITY OF PORTSMOUTH, NEW HAMPSHIRE			
PEVERLY HILL ROAD RECONSTRUCTION			
GENERAL PLAN (SHEET 4 OF 10)			
		McFarland Johnson	
53 REGIONAL DRIVE CONCORD, NH 03301			

REV	DATE	DESCRIPTION	BY

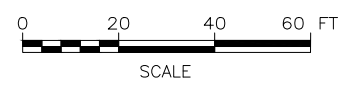
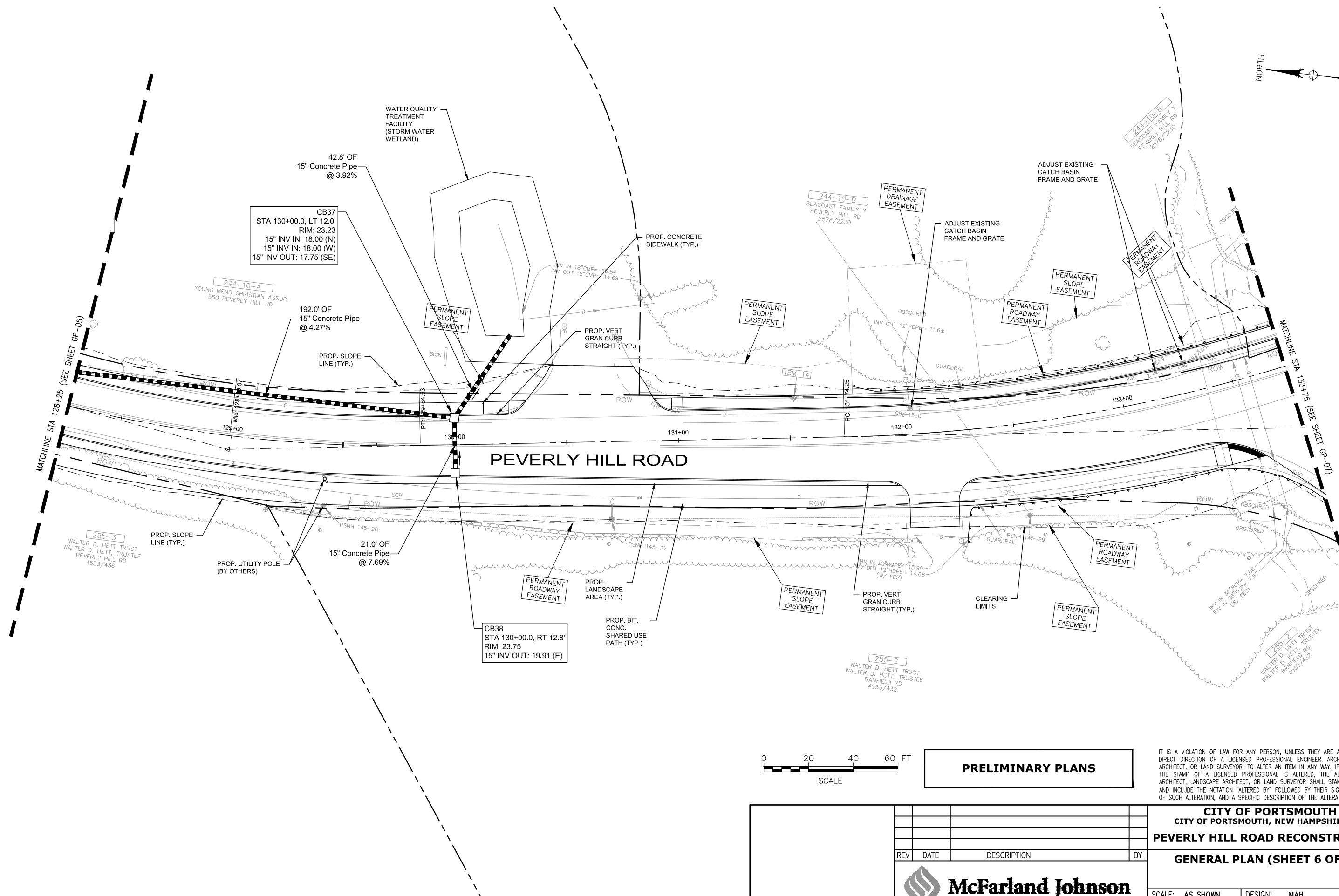
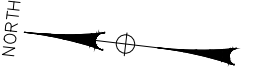
SCALE: AS SHOWN	DESIGN: MAH	GP-04 6 OF 50
DRAWN: MJF	PROJECT: 18082.01	
CHECKED: BRC	DATE: 09/08/2021	



PRELIMINARY PLANS

IT IS A VIOLATION OF LAW FOR ANY PERSON, UNLESS THEY ARE ACTING UNDER THE DIRECT DIRECTION OF A LICENSED PROFESSIONAL ENGINEER, ARCHITECT, LANDSCAPE ARCHITECT, OR LAND SURVEYOR, TO ALTER AN ITEM IN ANY WAY. IF AN ITEM BEARING THE STAMP OF A LICENSED PROFESSIONAL IS ALTERED, THE ALTERING ENGINEER, ARCHITECT, LANDSCAPE ARCHITECT, OR LAND SURVEYOR SHALL STAMP THE DOCUMENT AND INCLUDE THE NOTATION "ALTERED BY" FOLLOWED BY THEIR SIGNATURE, THE DATE OF SUCH ALTERATION, AND A SPECIFIC DESCRIPTION OF THE ALTERATION.

CITY OF PORTSMOUTH CITY OF PORTSMOUTH, NEW HAMPSHIRE			
PEVERLY HILL ROAD RECONSTRUCTION			
GENERAL PLAN (SHEET 5 OF 10)			
REV	DATE	DESCRIPTION	BY
McFarland Johnson 53 REGIONAL DRIVE CONCORD, NH 03301		SCALE: AS SHOWN DRAWN: MJF CHECKED: BRC	DESIGN: MAH PROJECT: 18082.01 DATE: 09/08/2021
			GP-05 7 OF 50



PRELIMINARY PLANS

IT IS A VIOLATION OF LAW FOR ANY PERSON, UNLESS THEY ARE ACTING UNDER THE DIRECT DIRECTION OF A LICENSED PROFESSIONAL ENGINEER, ARCHITECT, LANDSCAPE ARCHITECT, OR LAND SURVEYOR, TO ALTER AN ITEM IN ANY WAY. IF AN ITEM BEARING THE STAMP OF A LICENSED PROFESSIONAL IS ALTERED, THE ALTERING ENGINEER, ARCHITECT, LANDSCAPE ARCHITECT, OR LAND SURVEYOR SHALL STAMP THE DOCUMENT AND INCLUDE THE NOTATION "ALTERED BY" FOLLOWED BY THEIR SIGNATURE, THE DATE OF SUCH ALTERATION, AND A SPECIFIC DESCRIPTION OF THE ALTERATION.

REV	DATE	DESCRIPTION	BY

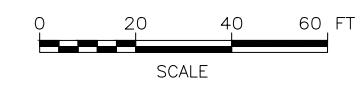
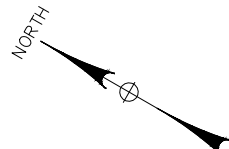
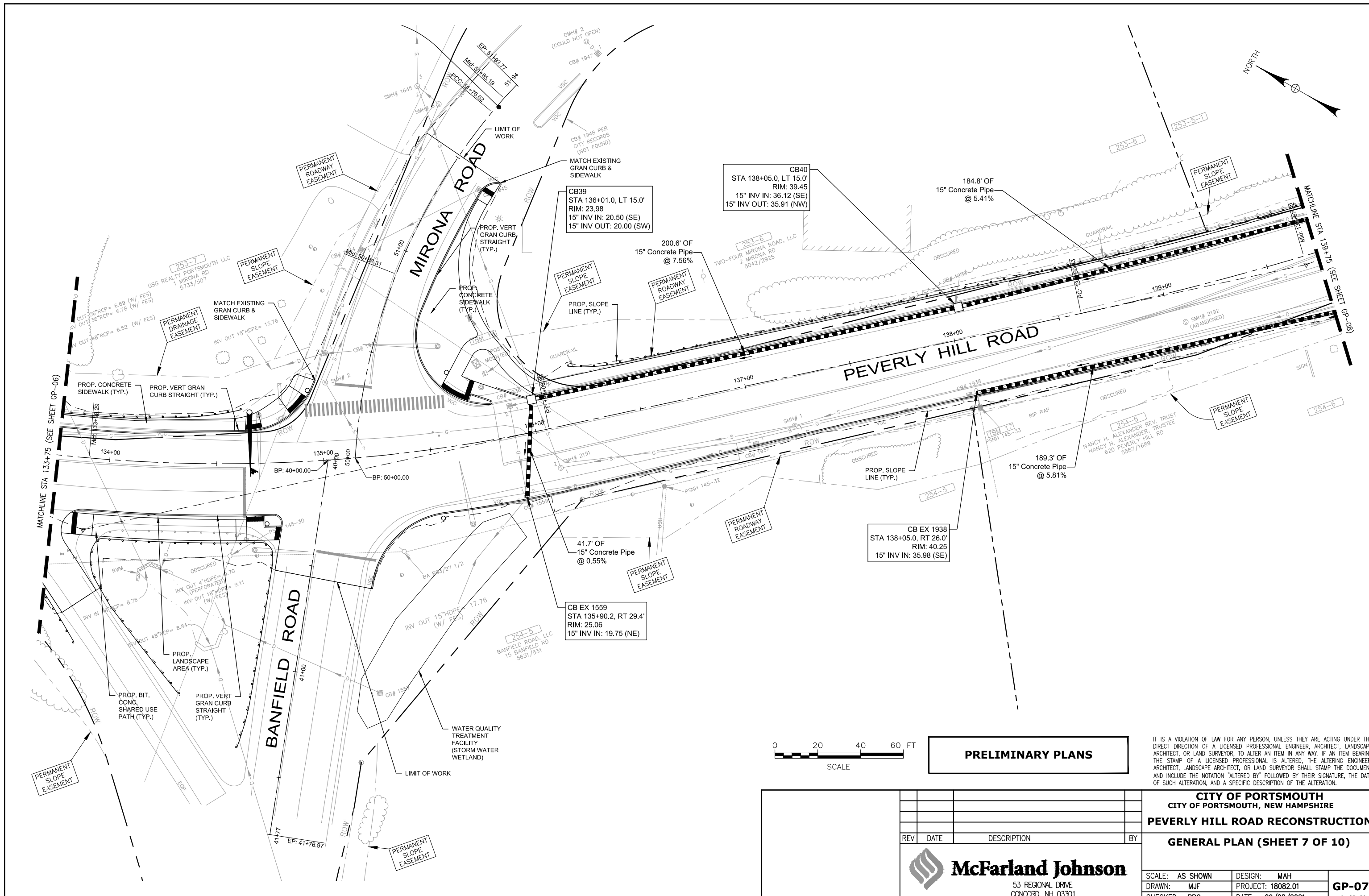
CITY OF PORTSMOUTH
CITY OF PORTSMOUTH, NEW HAMPSHIRE

PEVERLY HILL ROAD RECONSTRUCTION

GENERAL PLAN (SHEET 6 OF 10)

SCALE: AS SHOWN	DESIGN: MAH	GP-06 8 OF 50
DRAWN: MJF	PROJECT: 18082.01	
CHECKED: BRC	DATE: 09/08/2021	

McFarland Johnson
53 REGIONAL DRIVE
CONCORD, NH 03301



PRELIMINARY PLANS

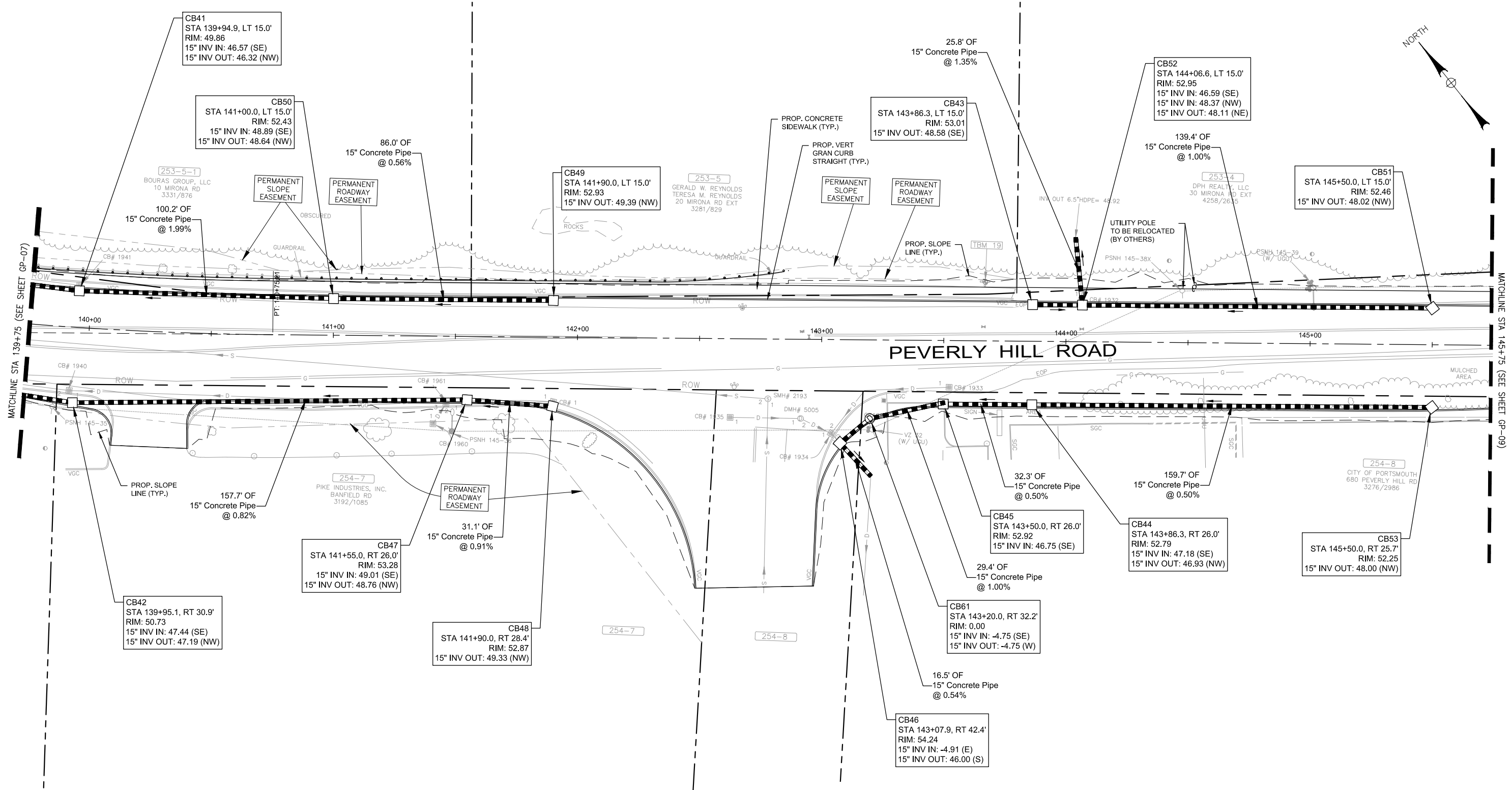
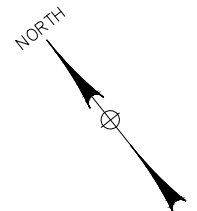
IT IS A VIOLATION OF LAW FOR ANY PERSON, UNLESS THEY ARE ACTING UNDER THE DIRECT DIRECTION OF A LICENSED PROFESSIONAL ENGINEER, ARCHITECT, LANDSCAPE ARCHITECT, OR LAND SURVEYOR, TO ALTER AN ITEM IN ANY WAY. IF AN ITEM BEARING THE STAMP OF A LICENSED PROFESSIONAL IS ALTERED, THE ALTERING ENGINEER, ARCHITECT, LANDSCAPE ARCHITECT, OR LAND SURVEYOR SHALL STAMP THE DOCUMENT AND INCLUDE THE NOTATION "ALTERED BY" FOLLOWED BY THEIR SIGNATURE, THE DATE OF SUCH ALTERATION, AND A SPECIFIC DESCRIPTION OF THE ALTERATION.

CITY OF PORTSMOUTH			
CITY OF PORTSMOUTH, NEW HAMPSHIRE			
PEVERLY HILL ROAD RECONSTRUCTION			
GENERAL PLAN (SHEET 7 OF 10)			
SCALE: AS SHOWN	DESIGN: MAH	GP-07 9 OF 50	
DRAWN: MJF	PROJECT: 18082.01		
CHECKED: BRC	DATE: 09/08/2021		

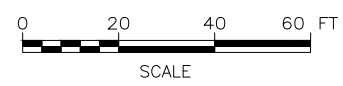
McFarland Johnson

53 REGIONAL DRIVE
CONCORD, NH 03301

REV	DATE	DESCRIPTION	BY



PEVERLY HILL ROAD

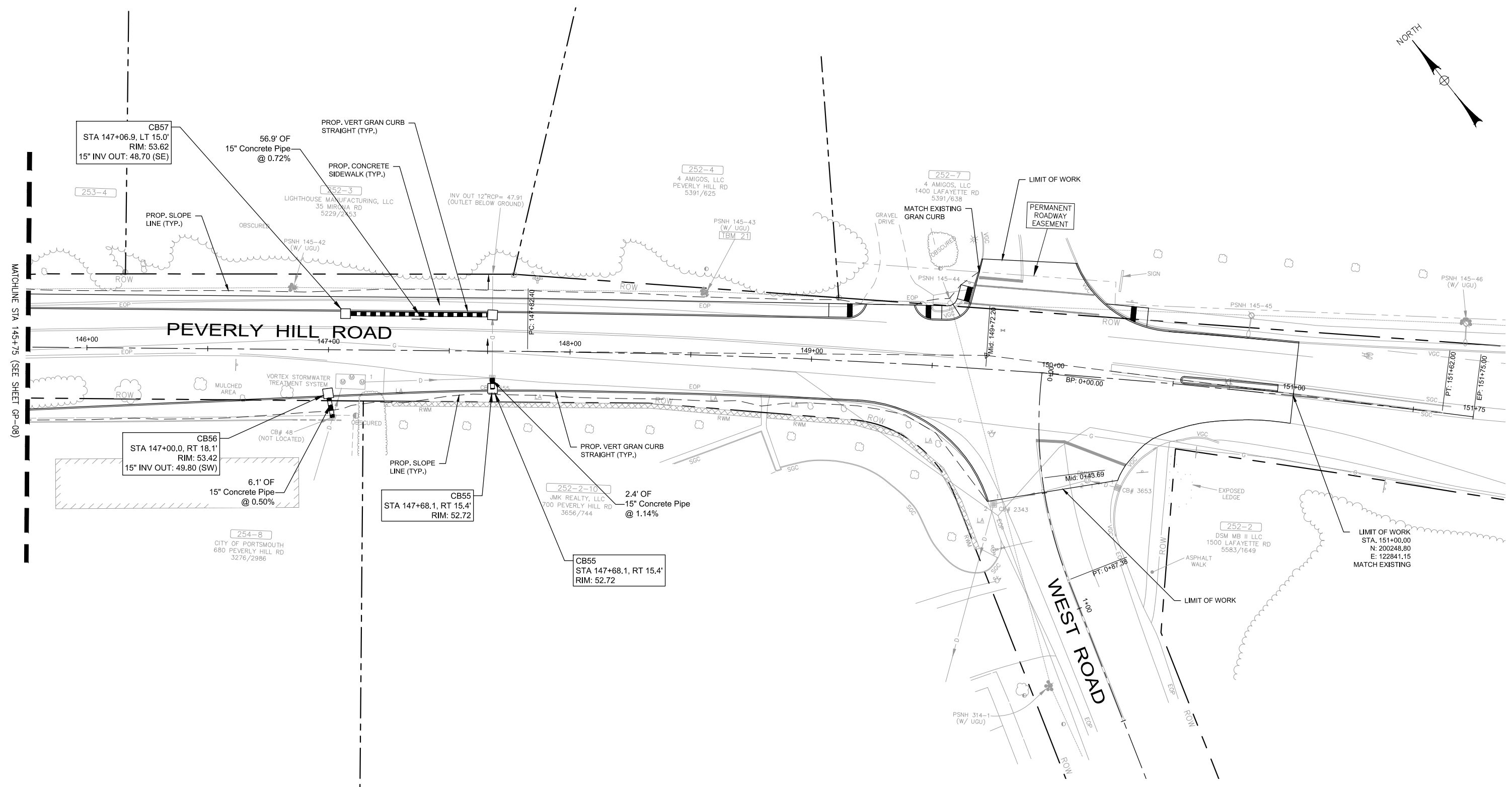
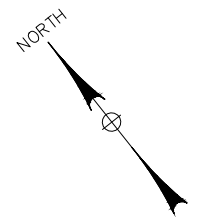


PRELIMINARY PLANS

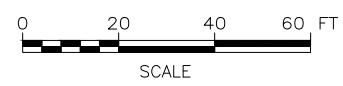
IT IS A VIOLATION OF LAW FOR ANY PERSON, UNLESS THEY ARE ACTING UNDER THE DIRECT DIRECTION OF A LICENSED PROFESSIONAL ENGINEER, ARCHITECT, LANDSCAPE ARCHITECT, OR LAND SURVEYOR, TO ALTER AN ITEM IN ANY WAY. IF AN ITEM BEARING THE STAMP OF A LICENSED PROFESSIONAL IS ALTERED, THE ALTERING ENGINEER, ARCHITECT, LANDSCAPE ARCHITECT, OR LAND SURVEYOR SHALL STAMP THE DOCUMENT AND INCLUDE THE NOTATION "ALTERED BY" FOLLOWED BY THEIR SIGNATURE, THE DATE OF SUCH ALTERATION, AND A SPECIFIC DESCRIPTION OF THE ALTERATION.

CITY OF PORTSMOUTH CITY OF PORTSMOUTH, NEW HAMPSHIRE			
PEVERLY HILL ROAD RECONSTRUCTION			
GENERAL PLAN (SHEET 8 OF 10)			
REV	DATE	DESCRIPTION	BY
McFarland Johnson 53 REGIONAL DRIVE CONCORD, NH 03301			

SCALE: AS SHOWN	DESIGN: MAH	GP-08 10 OF 50
DRAWN: MJF	PROJECT: 18082.01	
CHECKED: BRC	DATE: 09/08/2021	



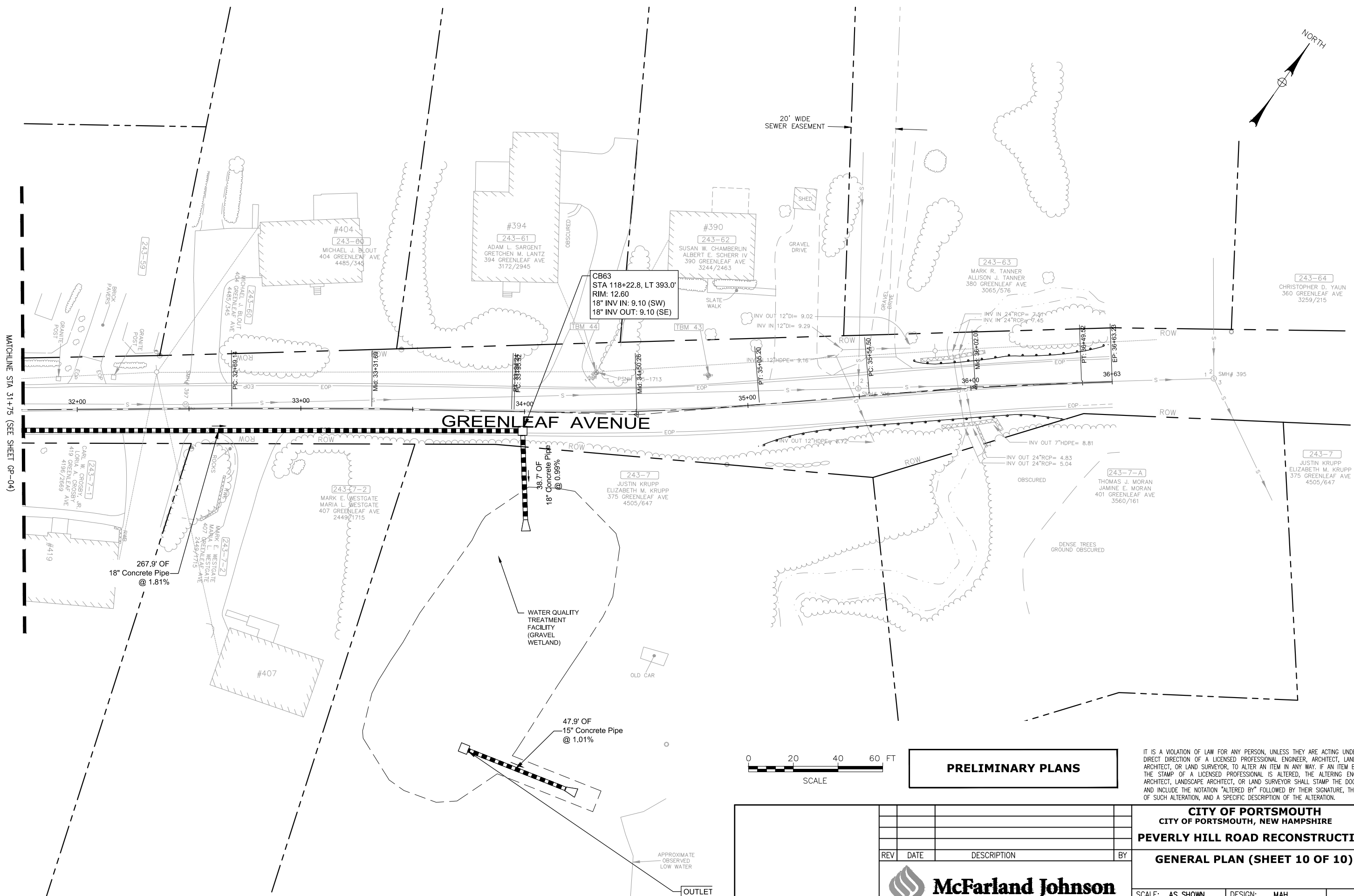
MATCHLINE STA 145+75 (SEE SHEET GP-08)



PRELIMINARY PLANS

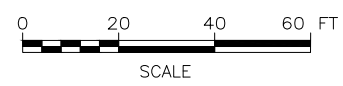
IT IS A VIOLATION OF LAW FOR ANY PERSON, UNLESS THEY ARE ACTING UNDER THE DIRECT DIRECTION OF A LICENSED PROFESSIONAL ENGINEER, ARCHITECT, LANDSCAPE ARCHITECT, OR LAND SURVEYOR, TO ALTER AN ITEM IN ANY WAY. IF AN ITEM BEARING THE STAMP OF A LICENSED PROFESSIONAL IS ALTERED, THE ALTERING ENGINEER, ARCHITECT, LANDSCAPE ARCHITECT, OR LAND SURVEYOR SHALL STAMP THE DOCUMENT AND INCLUDE THE NOTATION "ALTERED BY" FOLLOWED BY THEIR SIGNATURE, THE DATE OF SUCH ALTERATION, AND A SPECIFIC DESCRIPTION OF THE ALTERATION.

CITY OF PORTSMOUTH CITY OF PORTSMOUTH, NEW HAMPSHIRE			
PEVERLY HILL ROAD RECONSTRUCTION			
GENERAL PLAN (SHEET 9 OF 10)			
REV	DATE	DESCRIPTION	BY
McFarland Johnson 53 REGIONAL DRIVE CONCORD, NH 03301		SCALE: AS SHOWN DRAWN: MJF CHECKED: BRC	DESIGN: MAH PROJECT: 18082.01 DATE: 09/08/2021 GP-09 11 OF 50



MATCHLINE STA 31+75 (SEE SHEET GP-04)

GREENLEAF AVENUE



PRELIMINARY PLANS

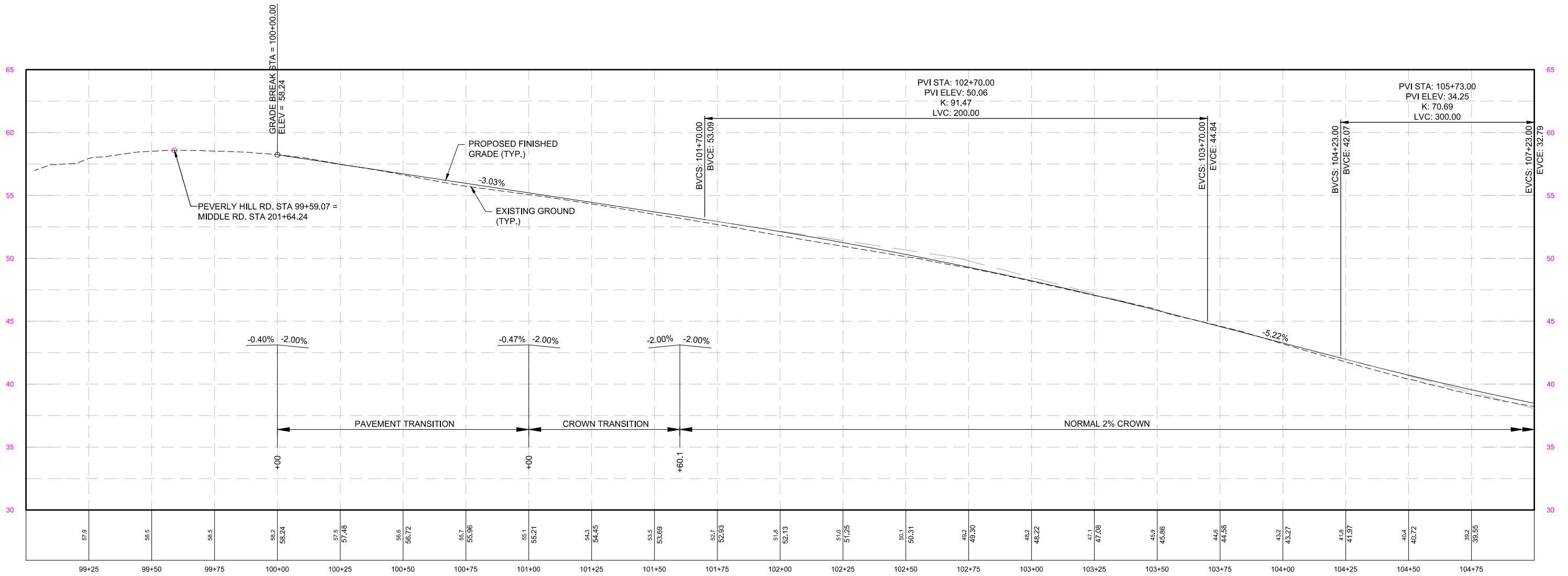
IT IS A VIOLATION OF LAW FOR ANY PERSON, UNLESS THEY ARE ACTING UNDER THE DIRECT DIRECTION OF A LICENSED PROFESSIONAL ENGINEER, ARCHITECT, LANDSCAPE ARCHITECT, OR LAND SURVEYOR, TO ALTER AN ITEM IN ANY WAY. IF AN ITEM BEARING THE STAMP OF A LICENSED PROFESSIONAL IS ALTERED, THE ALTERING ENGINEER, ARCHITECT, LANDSCAPE ARCHITECT, OR LAND SURVEYOR SHALL STAMP THE DOCUMENT AND INCLUDE THE NOTATION "ALTERED BY" FOLLOWED BY THEIR SIGNATURE, THE DATE OF SUCH ALTERATION, AND A SPECIFIC DESCRIPTION OF THE ALTERATION.

CITY OF PORTSMOUTH
CITY OF PORTSMOUTH, NEW HAMPSHIRE
PEVERLY HILL ROAD RECONSTRUCTION
GENERAL PLAN (SHEET 10 OF 10)

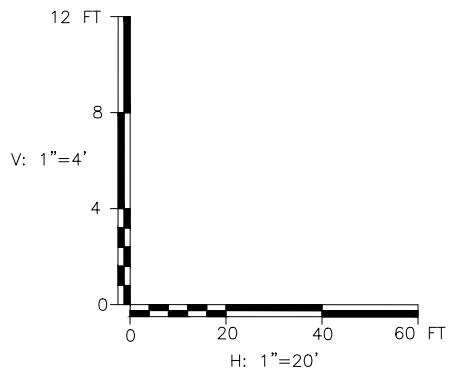
REV	DATE	DESCRIPTION	BY

McFarland Johnson
53 REGIONAL DRIVE
CONCORD, NH 03301

SCALE: AS SHOWN	DESIGN: MAH	GP-10 12 OF 50
DRAWN: MJF	PROJECT: 18082.01	
CHECKED: BRC	DATE: 09/08/2021	



PEVERLY HILL ROAD STA 99+00 TO 105+00

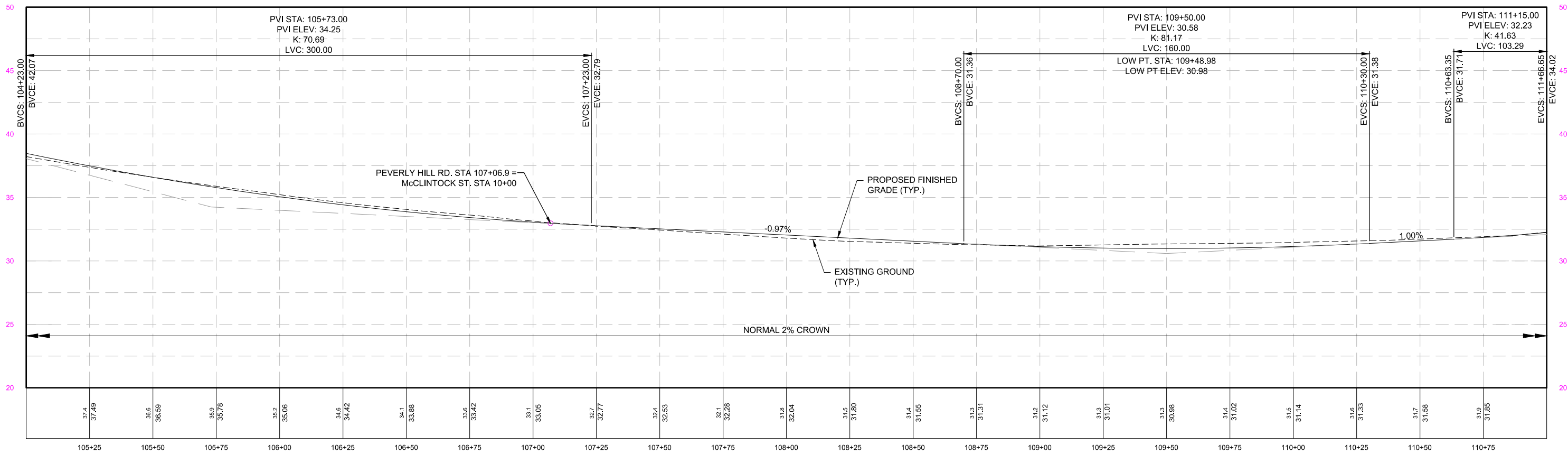


PRELIMINARY PLANS

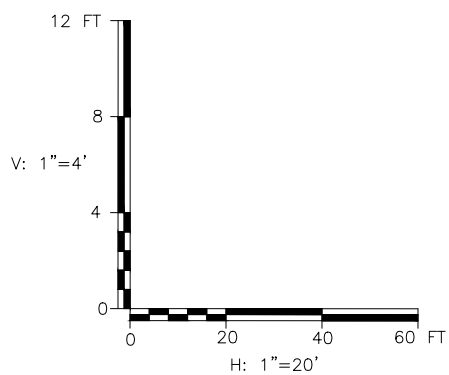
IT IS A VIOLATION OF LAW FOR ANY PERSON, UNLESS THEY ARE ACTING UNDER THE DIRECT DIRECTION OF A LICENSED PROFESSIONAL ENGINEER, ARCHITECT, LANDSCAPE ARCHITECT, OR LAND SURVEYOR, TO ALTER AN ITEM IN ANY WAY. IF AN ITEM BEARING THE STAMP OF A LICENSED PROFESSIONAL IS ALTERED, THE ALTERING ENGINEER, ARCHITECT, LANDSCAPE ARCHITECT, OR LAND SURVEYOR SHALL STAMP THE DOCUMENT AND INCLUDE THE NOTATION "ALTERED BY" FOLLOWED BY THEIR SIGNATURE, THE DATE OF SUCH ALTERATION, AND A SPECIFIC DESCRIPTION OF THE ALTERATION.

				CITY OF PORTSMOUTH CITY OF PORTSMOUTH, NEW HAMPSHIRE			
				PEVERLY HILL ROAD RECONSTRUCTION			
				PROFILE SHEET STA 99+00 TO STA 105+00			
				SCALE: AS SHOWN		DESIGN: MAH	
DRAWN: MJF		PROJECT: 18082.01					
CHECKED: JWS		DATE: 07/20/2018					

McFarland Johnson
53 REGIONAL DRIVE
CONCORD, NH 03301



PEVERLY HILL ROAD STA 105+00 TO 111+00

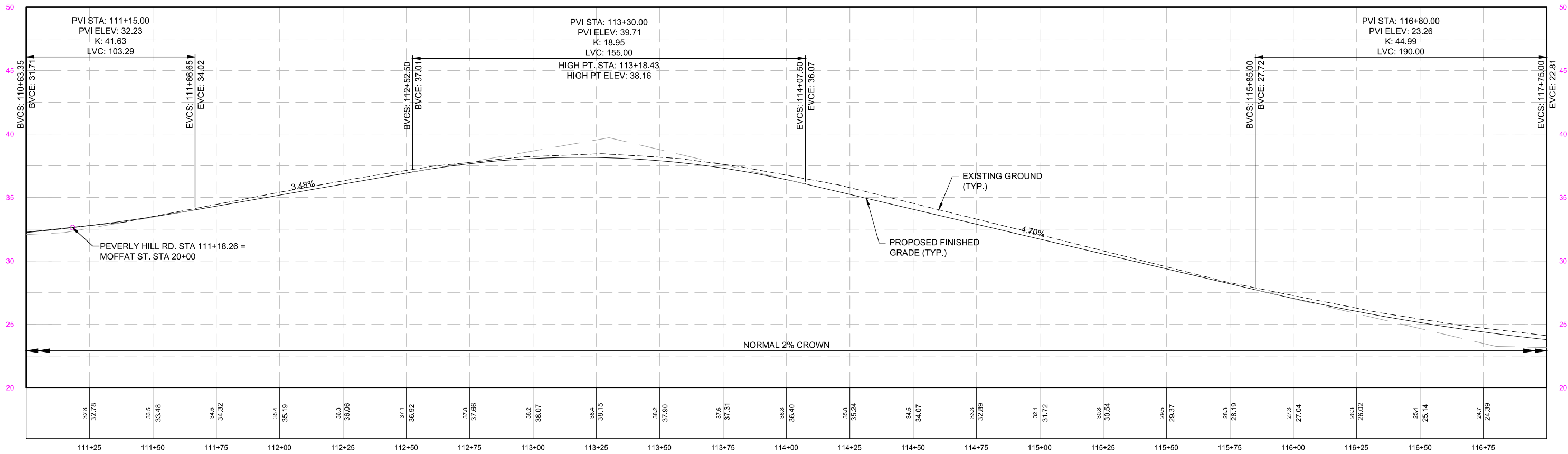


PRELIMINARY PLANS

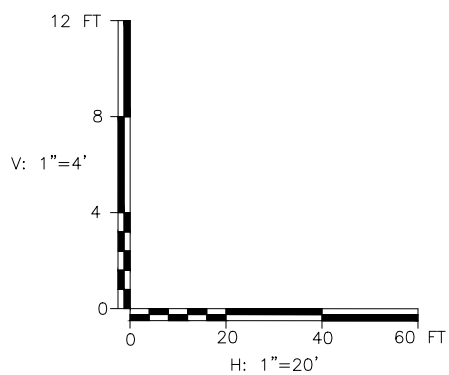
IT IS A VIOLATION OF LAW FOR ANY PERSON, UNLESS THEY ARE ACTING UNDER THE DIRECT DIRECTION OF A LICENSED PROFESSIONAL ENGINEER, ARCHITECT, LANDSCAPE ARCHITECT, OR LAND SURVEYOR, TO ALTER AN ITEM IN ANY WAY. IF AN ITEM BEARING THE STAMP OF A LICENSED PROFESSIONAL IS ALTERED, THE ALTERING ENGINEER, ARCHITECT, LANDSCAPE ARCHITECT, OR LAND SURVEYOR SHALL STAMP THE DOCUMENT AND INCLUDE THE NOTATION "ALTERED BY" FOLLOWED BY THEIR SIGNATURE, THE DATE OF SUCH ALTERATION, AND A SPECIFIC DESCRIPTION OF THE ALTERATION.

CITY OF PORTSMOUTH CITY OF PORTSMOUTH, NEW HAMPSHIRE			
PEVERLY HILL ROAD RECONSTRUCTION			
PROFILE SHEET STA 105+00 TO STA 111+00			
SCALE: AS SHOWN	DESIGN: MAH	PR-02 24 OF 72	
DRAWN: MJF	PROJECT: 18082.01		
CHECKED: JWS	DATE: 07/20/2018		

McFarland Johnson
53 REGIONAL DRIVE
CONCORD, NH 03301



PEVERLY HILL ROAD STA 111+00 TO 117+00



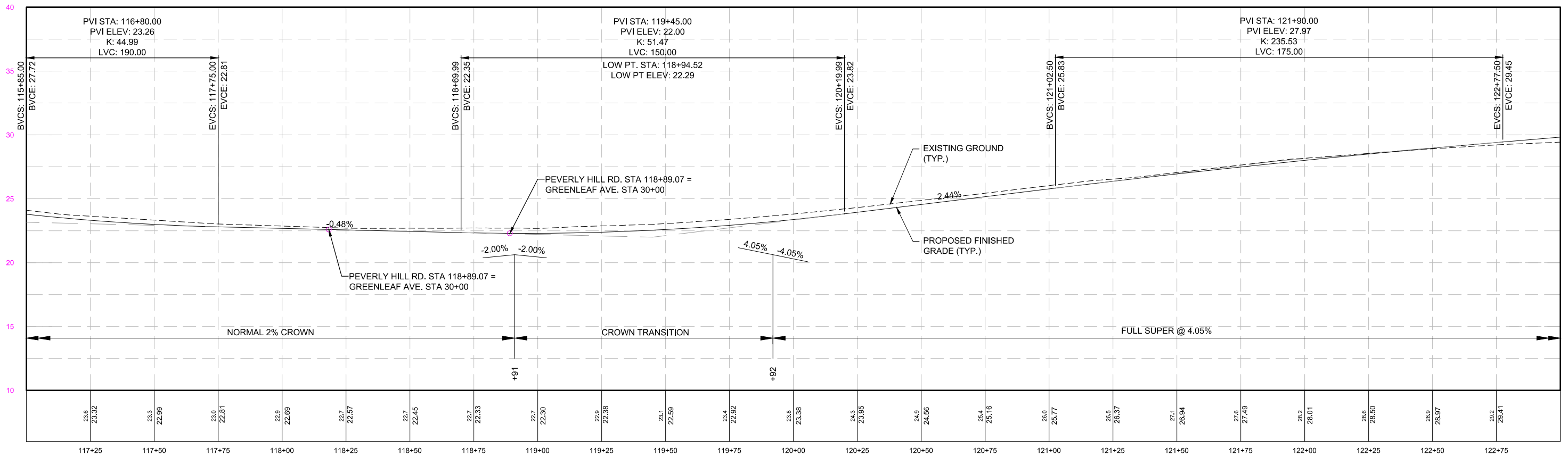
PRELIMINARY PLANS

IT IS A VIOLATION OF LAW FOR ANY PERSON, UNLESS THEY ARE ACTING UNDER THE DIRECT DIRECTION OF A LICENSED PROFESSIONAL ENGINEER, ARCHITECT, LANDSCAPE ARCHITECT, OR LAND SURVEYOR, TO ALTER AN ITEM IN ANY WAY. IF AN ITEM BEARING THE STAMP OF A LICENSED PROFESSIONAL IS ALTERED, THE ALTERING ENGINEER, ARCHITECT, LANDSCAPE ARCHITECT, OR LAND SURVEYOR SHALL STAMP THE DOCUMENT AND INCLUDE THE NOTATION "ALTERED BY" FOLLOWED BY THEIR SIGNATURE, THE DATE OF SUCH ALTERATION, AND A SPECIFIC DESCRIPTION OF THE ALTERATION.

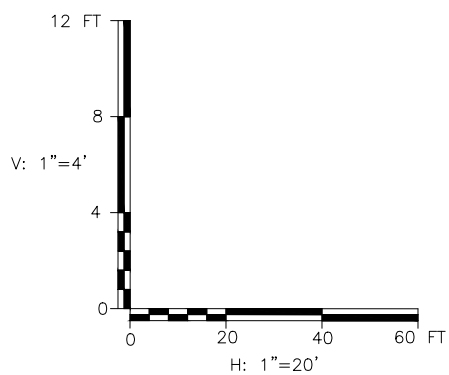
CITY OF PORTSMOUTH CITY OF PORTSMOUTH, NEW HAMPSHIRE			
PEVERLY HILL ROAD RECONSTRUCTION			
PROFILE SHEET STA 111+00 TO STA 117+00			
SCALE: AS SHOWN	DESIGN: MAH	PR-03 25 OF 72	
DRAWN: MJF	PROJECT: 18082.01		
CHECKED: JWS	DATE: 07/20/2018		

McFarland Johnson
53 REGIONAL DRIVE
CONCORD, NH 03301

REV	DATE	DESCRIPTION	BY



PEVERLY HILL ROAD STA 117+00 TO 123+00



PRELIMINARY PLANS

IT IS A VIOLATION OF LAW FOR ANY PERSON, UNLESS THEY ARE ACTING UNDER THE DIRECT DIRECTION OF A LICENSED PROFESSIONAL ENGINEER, ARCHITECT, LANDSCAPE ARCHITECT, OR LAND SURVEYOR, TO ALTER AN ITEM IN ANY WAY. IF AN ITEM BEARING THE STAMP OF A LICENSED PROFESSIONAL IS ALTERED, THE ALTERING ENGINEER, ARCHITECT, LANDSCAPE ARCHITECT, OR LAND SURVEYOR SHALL STAMP THE DOCUMENT AND INCLUDE THE NOTATION "ALTERED BY" FOLLOWED BY THEIR SIGNATURE, THE DATE OF SUCH ALTERATION, AND A SPECIFIC DESCRIPTION OF THE ALTERATION.

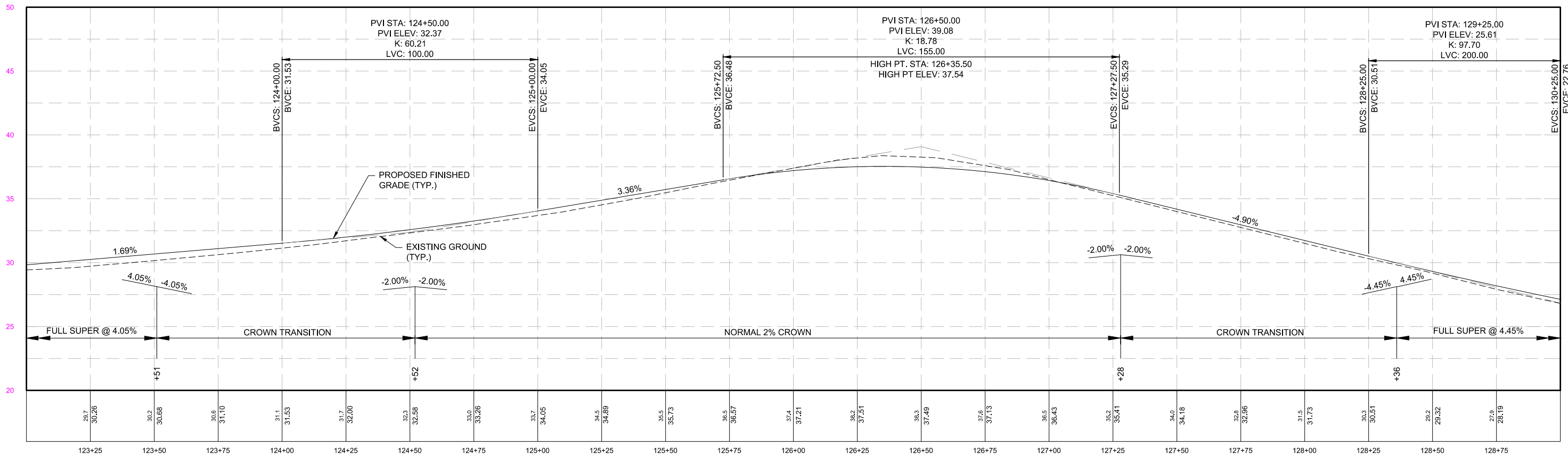
CITY OF PORTSMOUTH
CITY OF PORTSMOUTH, NEW HAMPSHIRE
PEVERLY HILL ROAD RECONSTRUCTION

PROFILE SHEET STA
117+00 TO STA 123+00

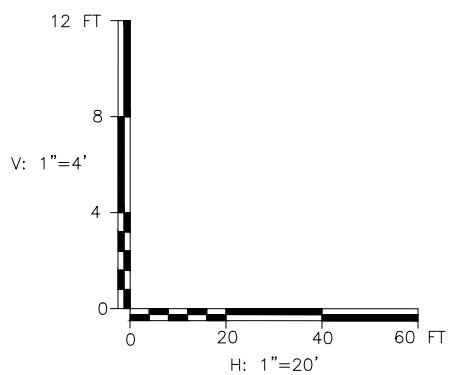
McFarland Johnson
53 REGIONAL DRIVE
CONCORD, NH 03301

SCALE: AS SHOWN	DESIGN: MAH	PR-04 26 OF 72
DRAWN: MJF	PROJECT: 18082.01	
CHECKED: JWS	DATE: 07/20/2018	

REV	DATE	DESCRIPTION	BY



PEVERLY HILL ROAD STA 123+00 TO 129+00

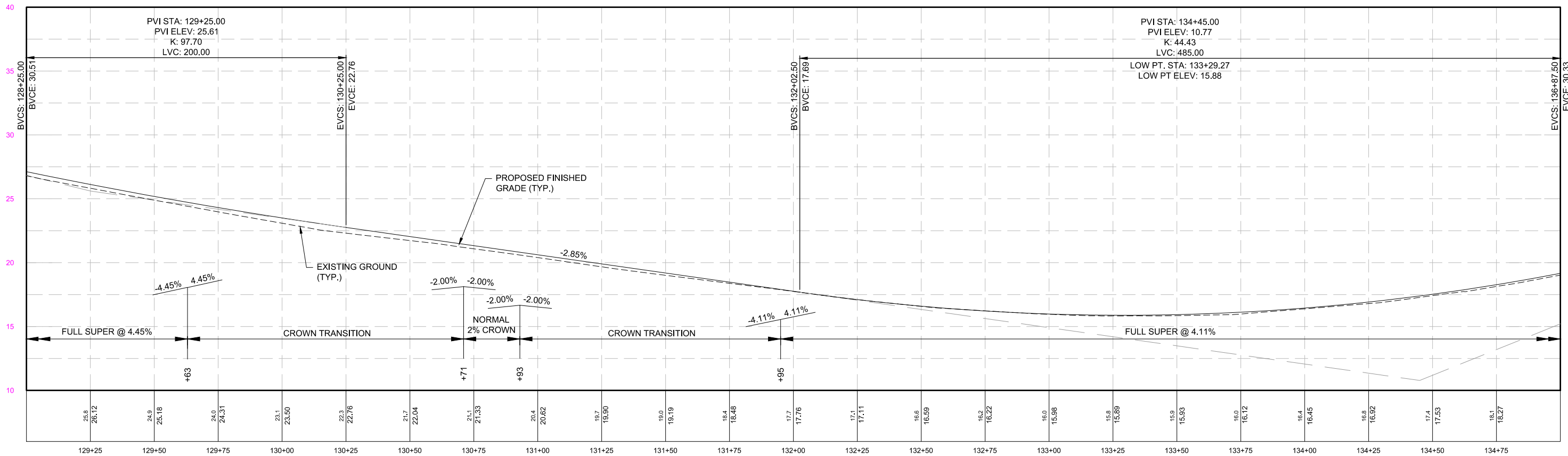


PRELIMINARY PLANS

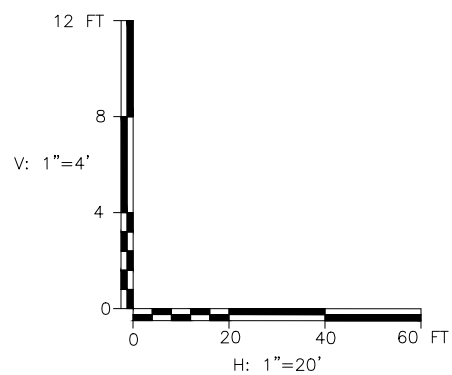
IT IS A VIOLATION OF LAW FOR ANY PERSON, UNLESS THEY ARE ACTING UNDER THE DIRECT DIRECTION OF A LICENSED PROFESSIONAL ENGINEER, ARCHITECT, LANDSCAPE ARCHITECT, OR LAND SURVEYOR, TO ALTER AN ITEM IN ANY WAY. IF AN ITEM BEARING THE STAMP OF A LICENSED PROFESSIONAL IS ALTERED, THE ALTERING ENGINEER, ARCHITECT, LANDSCAPE ARCHITECT, OR LAND SURVEYOR SHALL STAMP THE DOCUMENT AND INCLUDE THE NOTATION "ALTERED BY" FOLLOWED BY THEIR SIGNATURE, THE DATE OF SUCH ALTERATION, AND A SPECIFIC DESCRIPTION OF THE ALTERATION.

CITY OF PORTSMOUTH CITY OF PORTSMOUTH, NEW HAMPSHIRE			
PEVERLY HILL ROAD RECONSTRUCTION			
PROFILE SHEET STA 123+00 TO STA 129+00			
SCALE: AS SHOWN	DESIGN: MAH	PR-05 27 OF 72	
DRAWN: MJF	PROJECT: 18082.01		
CHECKED: JWS	DATE: 07/20/2018		

McFarland Johnson
53 REGIONAL DRIVE
CONCORD, NH 03301



PEVERLY HILL ROAD STA 129+00 TO 135+00



PRELIMINARY PLANS

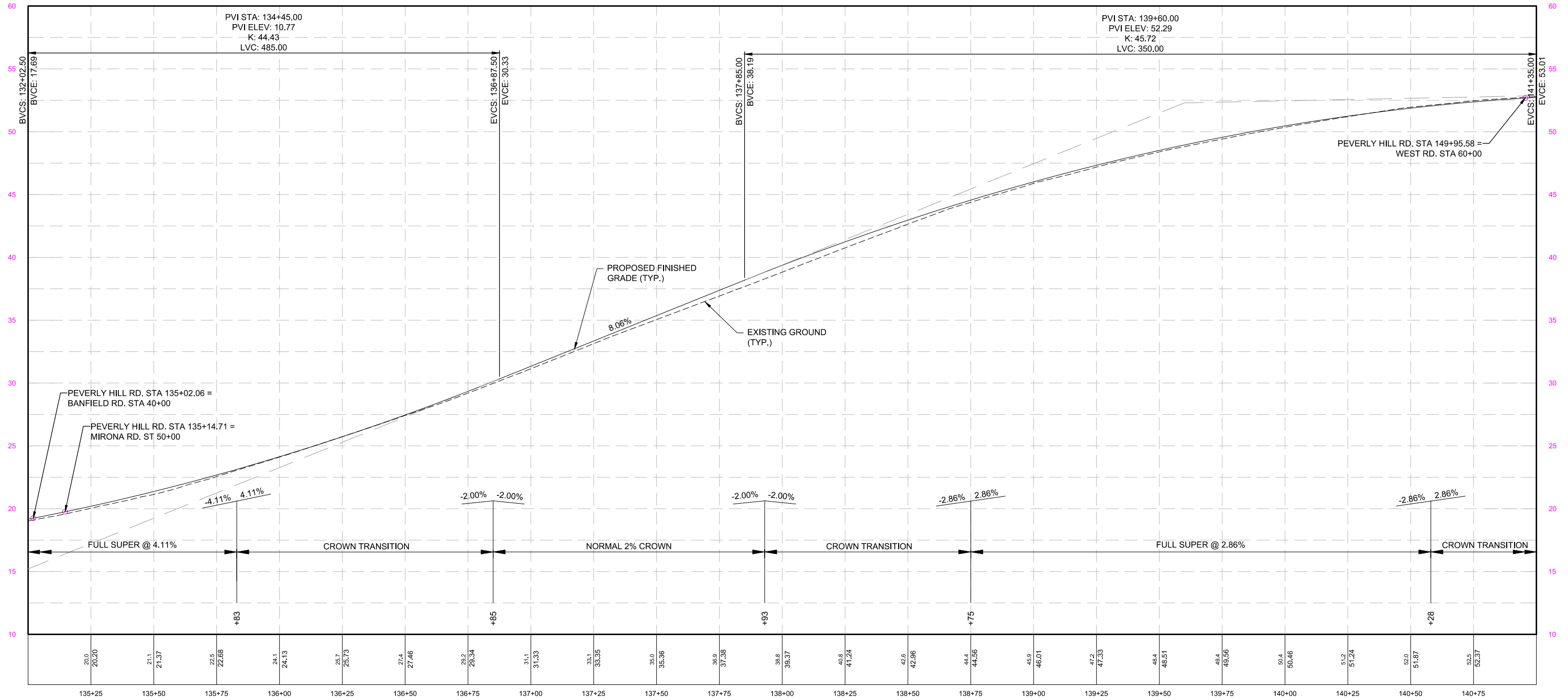
IT IS A VIOLATION OF LAW FOR ANY PERSON, UNLESS THEY ARE ACTING UNDER THE DIRECT DIRECTION OF A LICENSED PROFESSIONAL ENGINEER, ARCHITECT, LANDSCAPE ARCHITECT, OR LAND SURVEYOR, TO ALTER AN ITEM IN ANY WAY. IF AN ITEM BEARING THE STAMP OF A LICENSED PROFESSIONAL IS ALTERED, THE ALTERING ENGINEER, ARCHITECT, LANDSCAPE ARCHITECT, OR LAND SURVEYOR SHALL STAMP THE DOCUMENT AND INCLUDE THE NOTATION "ALTERED BY" FOLLOWED BY THEIR SIGNATURE, THE DATE OF SUCH ALTERATION, AND A SPECIFIC DESCRIPTION OF THE ALTERATION.

CITY OF PORTSMOUTH
CITY OF PORTSMOUTH, NEW HAMPSHIRE
PEVERLY HILL ROAD RECONSTRUCTION

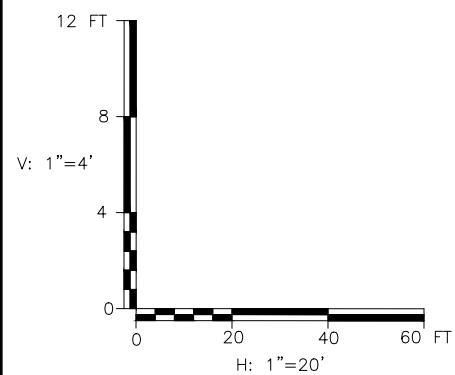
PROFILE SHEET STA
129+00 TO STA 135+00

McFarland Johnson
53 REGIONAL DRIVE
CONCORD, NH 03301

SCALE: AS SHOWN	DESIGN: MAH	PR-06 28 OF 72
DRAWN: MJF	PROJECT: 18082.01	
CHECKED: JWS	DATE: 07/20/2018	



PEVERLY HILL ROAD STA 135+00 TO 141+00



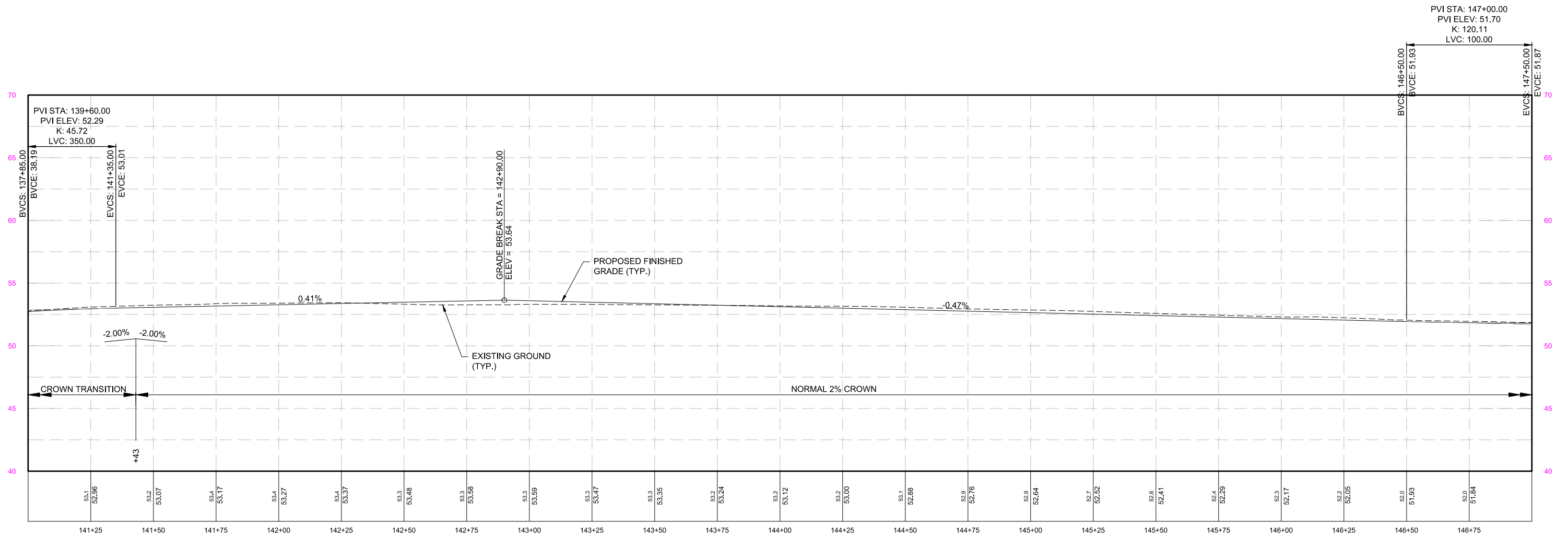
PRELIMINARY PLANS

IT IS A VIOLATION OF LAW FOR ANY PERSON, UNLESS THEY ARE ACTING UNDER THE DIRECT DIRECTION OF A LICENSED PROFESSIONAL ENGINEER, ARCHITECT, LANDSCAPE ARCHITECT, OR LAND SURVEYOR, TO ALTER AN ITEM IN ANY WAY. IF AN ITEM BEARING THE STAMP OF A LICENSED PROFESSIONAL IS ALTERED, THE ALTERING ENGINEER, ARCHITECT, LANDSCAPE ARCHITECT, OR LAND SURVEYOR SHALL STAMP THE DOCUMENT AND INCLUDE THE NOTATION "ALTERED BY" FOLLOWED BY THEIR SIGNATURE, THE DATE OF SUCH ALTERATION, AND A SPECIFIC DESCRIPTION OF THE ALTERATION.

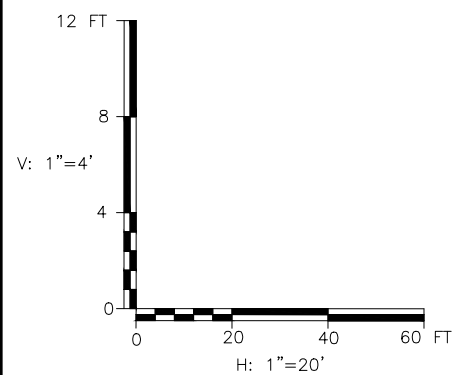
CITY OF PORTSMOUTH CITY OF PORTSMOUTH, NEW HAMPSHIRE	
PEVERLY HILL ROAD RECONSTRUCTION	
PROFILE SHEET STA 135+00 TO STA 141+00	
SCALE: AS SHOWN	DESIGN: MAH
DRAWN: MJF	PROJECT: 18082.01
CHECKED: JWS	DATE: 07/20/2018
PR-07 29 OF 72	

McFarland Johnson
53 REGIONAL DRIVE
CONCORD, NH 03301

REV	DATE	DESCRIPTION	BY



PEVERLY HILL ROAD STA 141+00 TO 147+00



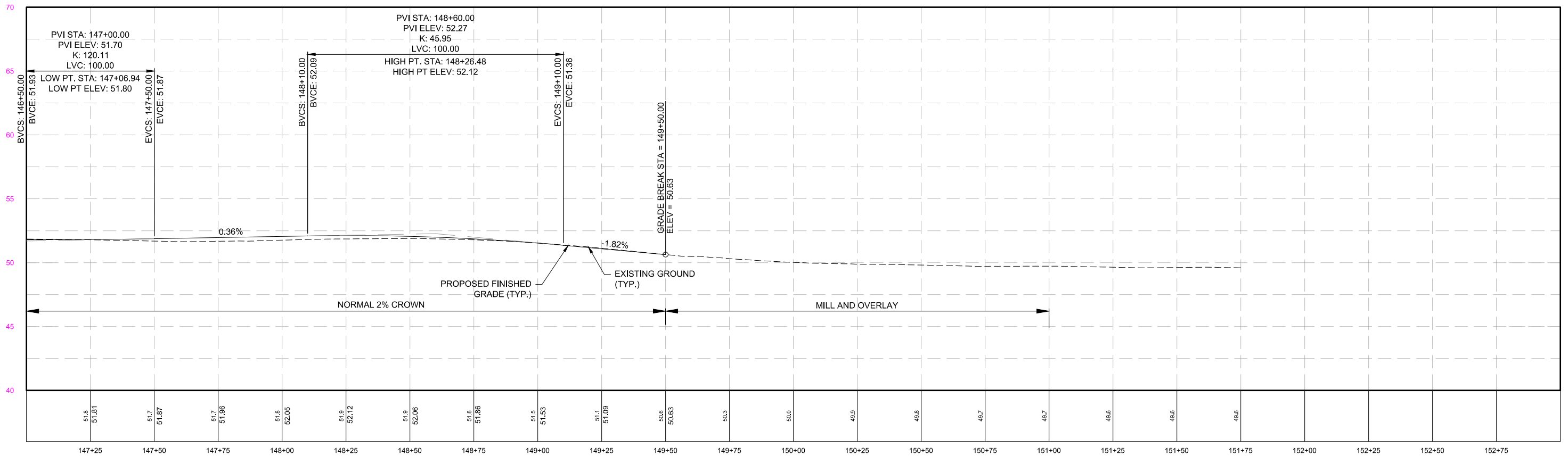
PRELIMINARY PLANS

IT IS A VIOLATION OF LAW FOR ANY PERSON, UNLESS THEY ARE ACTING UNDER THE DIRECT DIRECTION OF A LICENSED PROFESSIONAL ENGINEER, ARCHITECT, LANDSCAPE ARCHITECT, OR LAND SURVEYOR, TO ALTER AN ITEM IN ANY WAY. IF AN ITEM BEARING THE STAMP OF A LICENSED PROFESSIONAL IS ALTERED, THE ALTERING ENGINEER, ARCHITECT, LANDSCAPE ARCHITECT, OR LAND SURVEYOR SHALL STAMP THE DOCUMENT AND INCLUDE THE NOTATION "ALTERED BY" FOLLOWED BY THEIR SIGNATURE, THE DATE OF SUCH ALTERATION, AND A SPECIFIC DESCRIPTION OF THE ALTERATION.

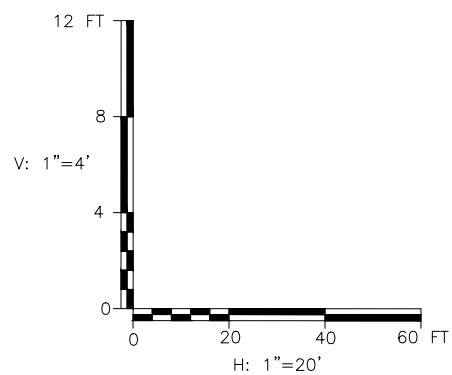
CITY OF PORTSMOUTH CITY OF PORTSMOUTH, NEW HAMPSHIRE	
PEVERLY HILL ROAD RECONSTRUCTION	
PROFILE SHEET STA 141+00 TO STA 147+00	
SCALE: AS SHOWN	DESIGN: MAH
DRAWN: MJF	PROJECT: 18082.01
CHECKED: JWS	DATE: 07/20/2018
PR-08 30 OF 72	

McFarland Johnson
53 REGIONAL DRIVE
CONCORD, NH 03301

REV	DATE	DESCRIPTION	BY



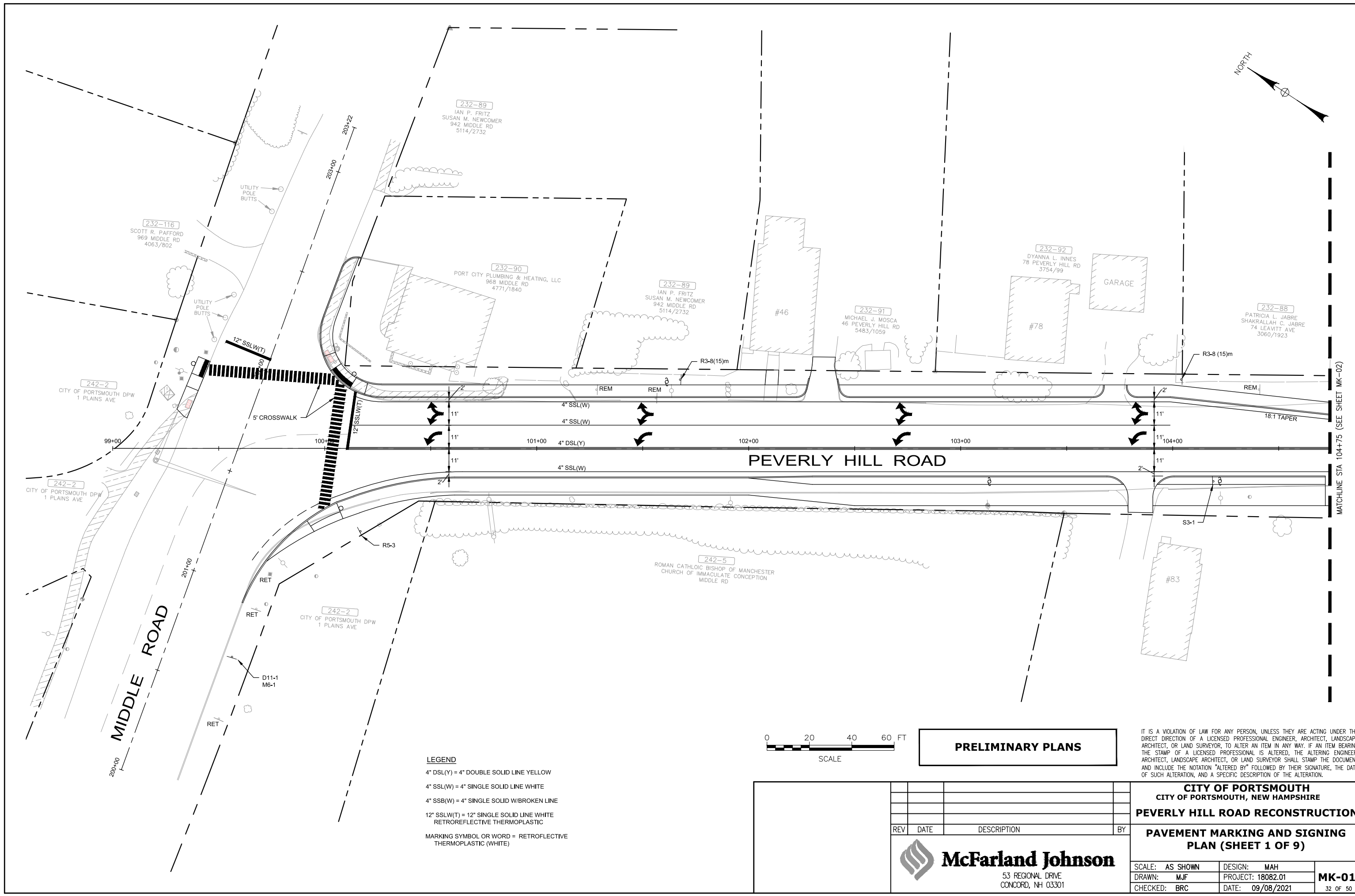
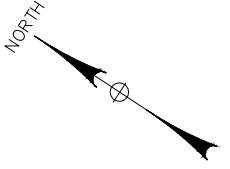
PEVERLY HILL ROAD STA 147+00 TO 153+00



PRELIMINARY PLANS

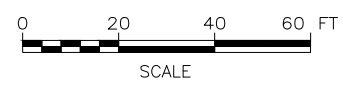
IT IS A VIOLATION OF LAW FOR ANY PERSON, UNLESS THEY ARE ACTING UNDER THE DIRECT DIRECTION OF A LICENSED PROFESSIONAL ENGINEER, ARCHITECT, LANDSCAPE ARCHITECT, OR LAND SURVEYOR, TO ALTER AN ITEM IN ANY WAY. IF AN ITEM BEARING THE STAMP OF A LICENSED PROFESSIONAL IS ALTERED, THE ALTERING ENGINEER, ARCHITECT, LANDSCAPE ARCHITECT, OR LAND SURVEYOR SHALL STAMP THE DOCUMENT AND INCLUDE THE NOTATION "ALTERED BY" FOLLOWED BY THEIR SIGNATURE, THE DATE OF SUCH ALTERATION, AND A SPECIFIC DESCRIPTION OF THE ALTERATION.

CITY OF PORTSMOUTH CITY OF PORTSMOUTH, NEW HAMPSHIRE			
PEVERLY HILL ROAD RECONSTRUCTION			
PROFILE SHEET STA 147+00 TO STA 153+00			
SCALE: AS SHOWN	DESIGN: MAH	PR-09 31 OF 72	
DRAWN: MJF	PROJECT: 18082.01		
CHECKED: JWS	DATE: 07/20/2018		



MATCHLINE STA 104+75 (SEE SHEET MK-02)

- LEGEND**
- 4" DSL(Y) = 4" DOUBLE SOLID LINE YELLOW
 - 4" SSL(W) = 4" SINGLE SOLID LINE WHITE
 - 4" SSB(W) = 4" SINGLE SOLID W/BROKEN LINE
 - 12" SSL(W)(T) = 12" SINGLE SOLID LINE WHITE RETROREFLECTIVE THERMOPLASTIC
 - MARKING SYMBOL OR WORD = RETROFLECTIVE THERMOPLASTIC (WHITE)

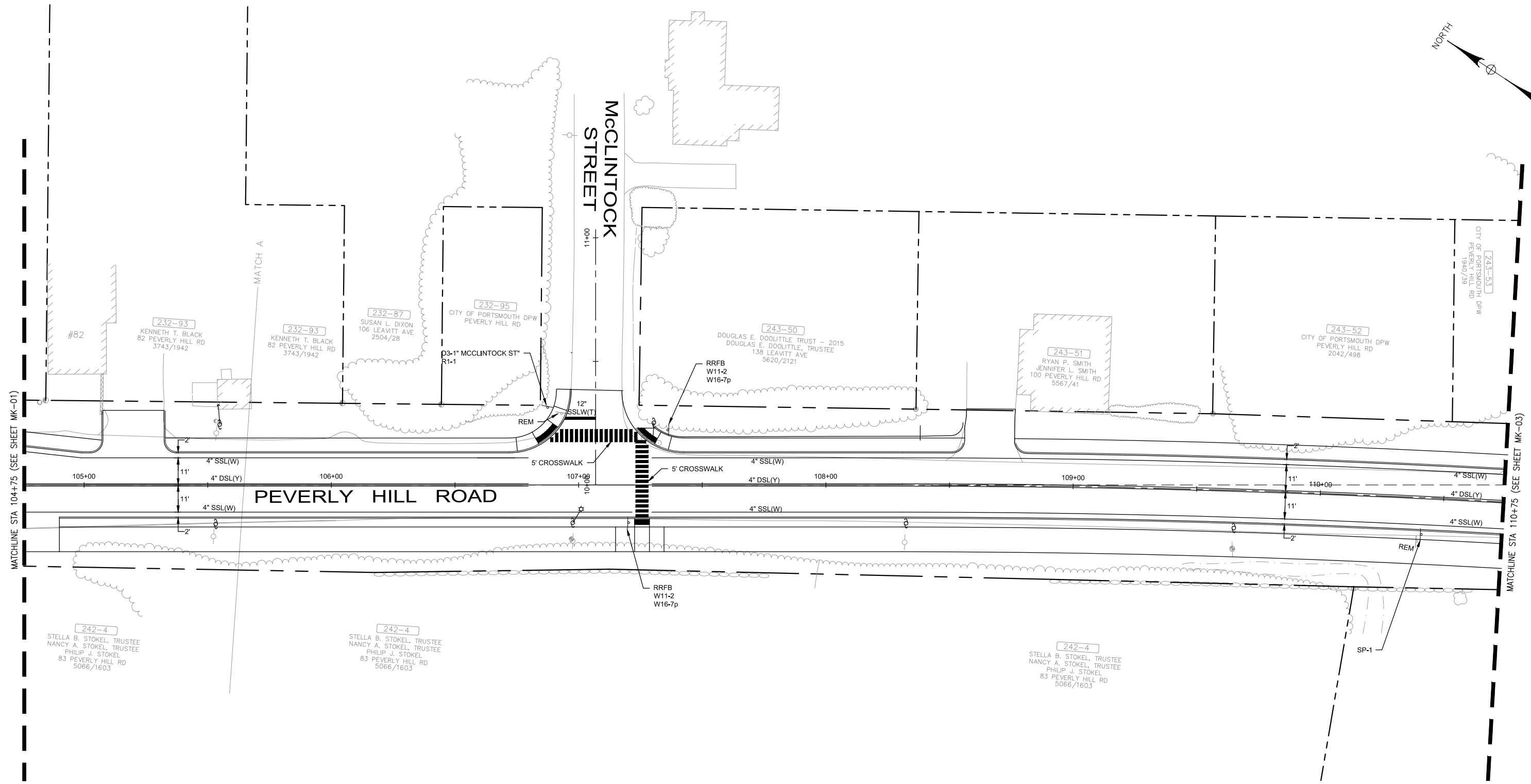
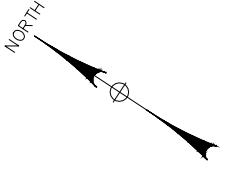


PRELIMINARY PLANS

IT IS A VIOLATION OF LAW FOR ANY PERSON, UNLESS THEY ARE ACTING UNDER THE DIRECT DIRECTION OF A LICENSED PROFESSIONAL ENGINEER, ARCHITECT, LANDSCAPE ARCHITECT, OR LAND SURVEYOR, TO ALTER AN ITEM IN ANY WAY. IF AN ITEM BEARING THE STAMP OF A LICENSED PROFESSIONAL IS ALTERED, THE ALTERING ENGINEER, ARCHITECT, LANDSCAPE ARCHITECT, OR LAND SURVEYOR SHALL STAMP THE DOCUMENT AND INCLUDE THE NOTATION "ALTERED BY" FOLLOWED BY THEIR SIGNATURE, THE DATE OF SUCH ALTERATION, AND A SPECIFIC DESCRIPTION OF THE ALTERATION.

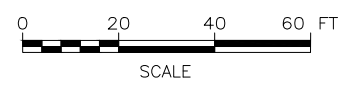
CITY OF PORTSMOUTH CITY OF PORTSMOUTH, NEW HAMPSHIRE			
PEVERLY HILL ROAD RECONSTRUCTION			
PAVEMENT MARKING AND SIGNING PLAN (SHEET 1 OF 9)			
SCALE: AS SHOWN	DESIGN: MAH		
DRAWN: MJF	PROJECT: 18082.01	MK-01	
CHECKED: BRC	DATE: 09/08/2021	32 OF 50	

McFarland Johnson
 53 REGIONAL DRIVE
 CONCORD, NH 03301



MATCHLINE STA 104+75 (SEE SHEET MK-01)

MATCHLINE STA 110+75 (SEE SHEET MK-03)

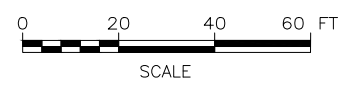
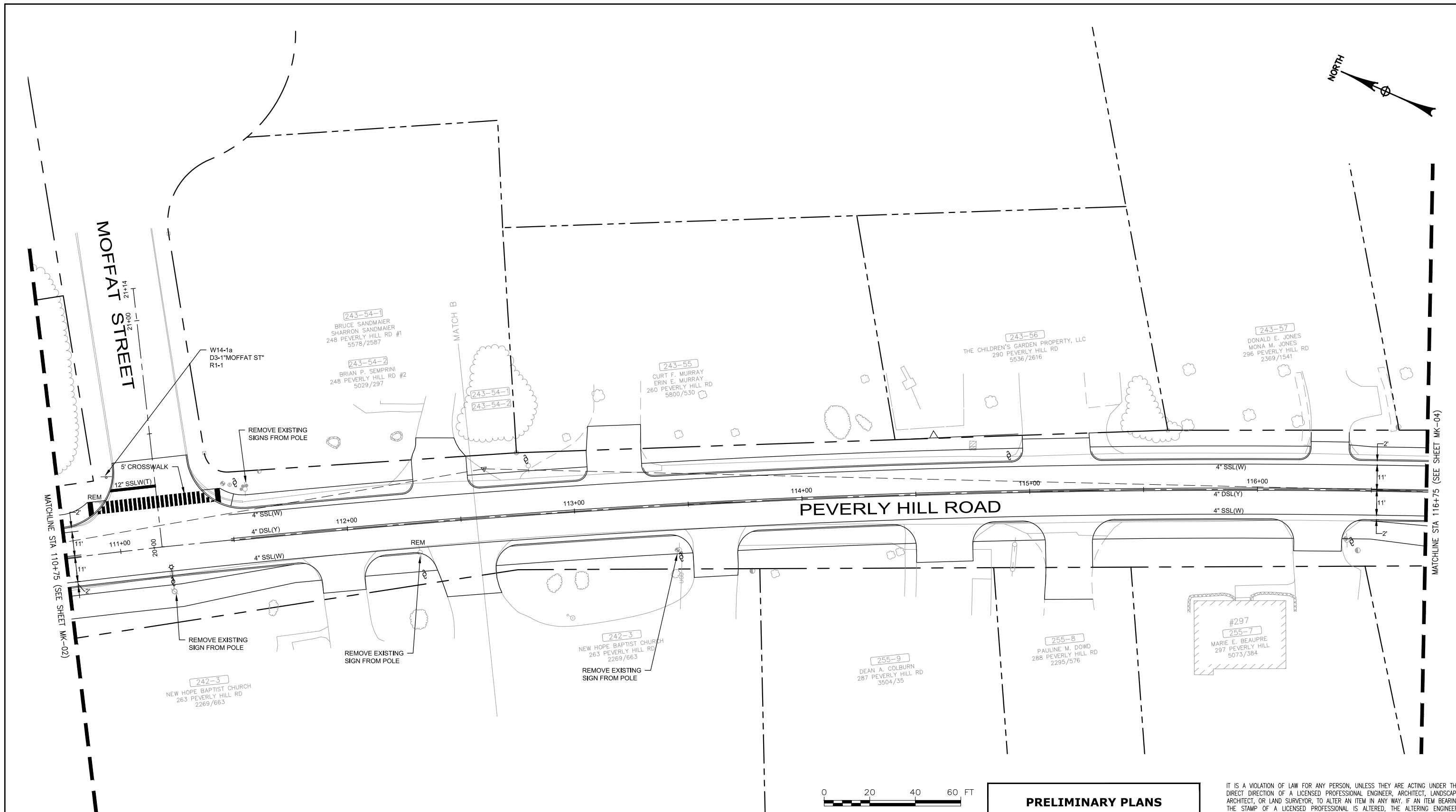



PRELIMINARY PLANS

- LEGEND**
- 4" DSL(Y) = 4" DOUBLE SOLID LINE YELLOW
 - 4" SSL(W) = 4" SINGLE SOLID LINE WHITE
 - 4" SSB(W) = 4" SINGLE SOLID W/BROKEN LINE
 - 12" SSLW(T) = 12" SINGLE SOLID LINE WHITE RETROREFLECTIVE THERMOPLASTIC
 - MARKING SYMBOL OR WORD = RETROFLECTIVE THERMOPLASTIC (WHITE)

IT IS A VIOLATION OF LAW FOR ANY PERSON, UNLESS THEY ARE ACTING UNDER THE DIRECT DIRECTION OF A LICENSED PROFESSIONAL ENGINEER, ARCHITECT, LANDSCAPE ARCHITECT, OR LAND SURVEYOR, TO ALTER AN ITEM IN ANY WAY. IF AN ITEM BEARING THE STAMP OF A LICENSED PROFESSIONAL IS ALTERED, THE ALTERING ENGINEER, ARCHITECT, LANDSCAPE ARCHITECT, OR LAND SURVEYOR SHALL STAMP THE DOCUMENT AND INCLUDE THE NOTATION "ALTERED BY" FOLLOWED BY THEIR SIGNATURE, THE DATE OF SUCH ALTERATION, AND A SPECIFIC DESCRIPTION OF THE ALTERATION.

CITY OF PORTSMOUTH CITY OF PORTSMOUTH, NEW HAMPSHIRE			
PEVERLY HILL ROAD RECONSTRUCTION			
PAVEMENT MARKING AND SIGNING PLAN (SHEET 2 OF 9)			
REV	DATE	DESCRIPTION	BY
McFarland Johnson 53 REGIONAL DRIVE CONCORD, NH 03301		SCALE: AS SHOWN DRAWN: MJF CHECKED: BRC	DESIGN: MAH PROJECT: 18082.01 DATE: 09/08/2021
			MK-02 33 OF 50



PRELIMINARY PLANS

LEGEND

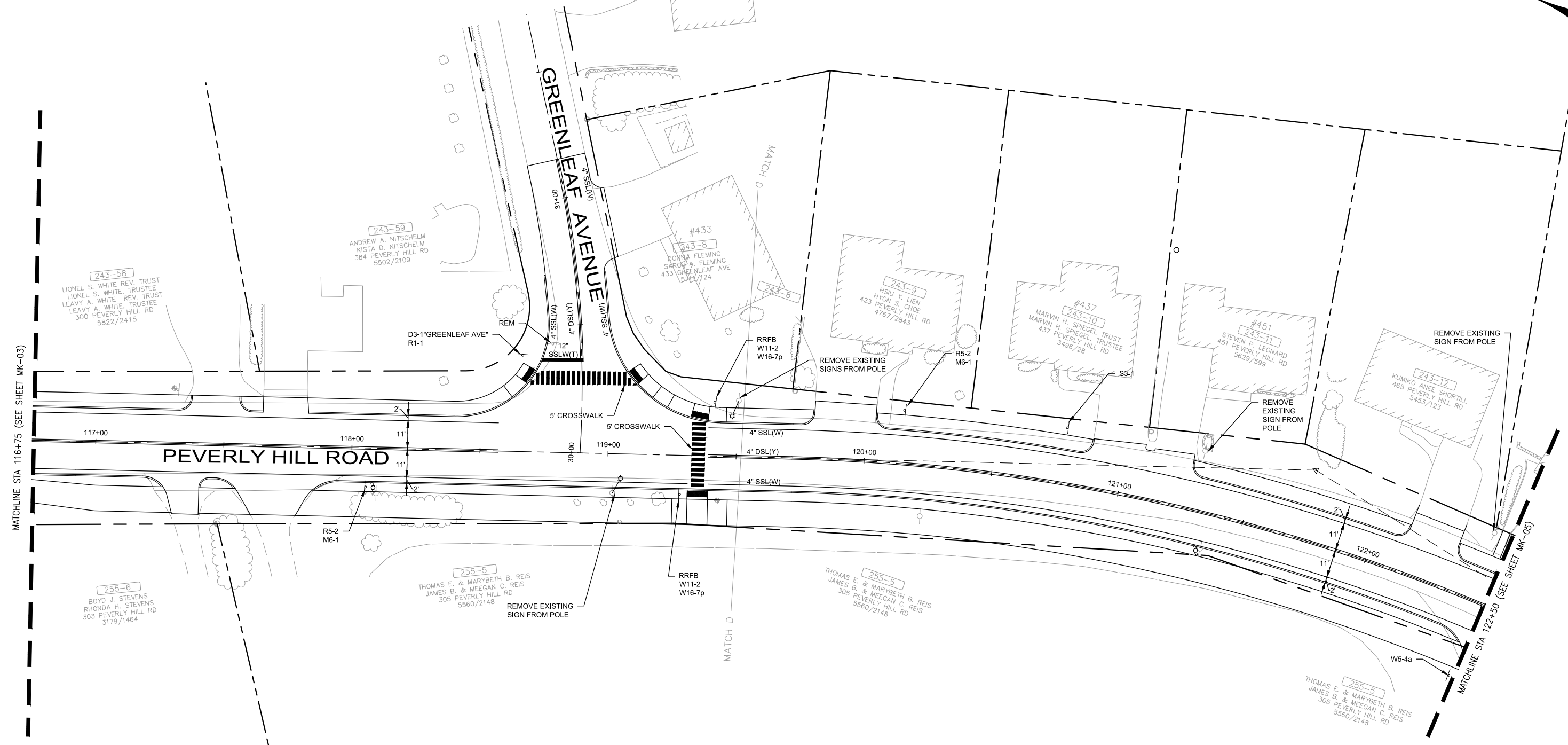

- 4" DSL(Y) = 4" DOUBLE SOLID LINE YELLOW
- 4" SSL(W) = 4" SINGLE SOLID LINE WHITE
- 4" SSB(W) = 4" SINGLE SOLID W/BROKEN LINE
- 12" SSL(W) = 12" SINGLE SOLID LINE WHITE
RETROREFLECTIVE THERMOPLASTIC
- MARKING SYMBOL OR WORD = RETROREFLECTIVE
THERMOPLASTIC (WHITE)

IT IS A VIOLATION OF LAW FOR ANY PERSON, UNLESS THEY ARE ACTING UNDER THE DIRECT DIRECTION OF A LICENSED PROFESSIONAL ENGINEER, ARCHITECT, LANDSCAPE ARCHITECT, OR LAND SURVEYOR, TO ALTER AN ITEM IN ANY WAY. IF AN ITEM BEARING THE STAMP OF A LICENSED PROFESSIONAL IS ALTERED, THE ALTERING ENGINEER, ARCHITECT, LANDSCAPE ARCHITECT, OR LAND SURVEYOR SHALL STAMP THE DOCUMENT AND INCLUDE THE NOTATION "ALTERED BY" FOLLOWED BY THEIR SIGNATURE, THE DATE OF SUCH ALTERATION, AND A SPECIFIC DESCRIPTION OF THE ALTERATION.

CITY OF PORTSMOUTH			
CITY OF PORTSMOUTH, NEW HAMPSHIRE			
PEVERLY HILL ROAD RECONSTRUCTION			
PAVEMENT MARKING AND SIGNING			
PLAN (SHEET 3 OF 9)			
SCALE:	AS SHOWN	DESIGN:	MAH
DRAWN:	MJF	PROJECT:	18082.01
CHECKED:	BRC	DATE:	09/08/2021
			MK-03
			34 OF 50

McFarland Johnson

53 REGIONAL DRIVE
CONCORD, NH 03301



MATCHLINE STA 116+75 (SEE SHEET MK-03)

MATCHLINE STA 122+50 (SEE SHEET MK-05)

243-58
LIONEL S. WHITE REV. TRUST
LIONEL S. WHITE, TRUSTEE
LEAVY A. WHITE REV. TRUST
LEAVY A. WHITE, TRUSTEE
300 PEVERLY HILL RD
5822/2415

243-59
ANDREW A. NITSCHHELM
KISTA D. NITSCHHELM
384 PEVERLY HILL RD
5502/2109

243-8
DONNA FLEMING
SAROP A. FLEMING
433 GREENLEAF AVE
541/124

243-9
HSIU Y. LIEN
HYON S. CHOE
423 PEVERLY HILL RD
4767/2643

243-10
MARVIN H. SPIEGEL TRUST
MARVIN H. SPIEGEL, TRUSTEE
437 PEVERLY HILL RD
3496/28

243-11
STEVEN P. LEONARD
451 PEVERLY HILL RD
5629/599

243-12
KUMIKO ANEE SHORTILL
485 PEVERLY HILL RD
5453/123

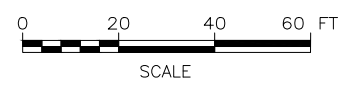
255-6
BOYD J. STEVENS
RHONDA H. STEVENS
303 PEVERLY HILL RD
3179/1464

255-5
THOMAS E. & MARYBETH B. REIS
JAMES B. & MEEGAN C. REIS
305 PEVERLY HILL RD
5560/2148

255-5
THOMAS E. & MARYBETH B. REIS
JAMES B. & MEEGAN C. REIS
305 PEVERLY HILL RD
5560/2148

255-5
THOMAS E. & MARYBETH B. REIS
JAMES B. & MEEGAN C. REIS
305 PEVERLY HILL RD
5560/2148

- LEGEND**
- 4" DSL(Y) = 4" DOUBLE SOLID LINE YELLOW
 - 4" SSL(W) = 4" SINGLE SOLID LINE WHITE
 - 4" SSB(W) = 4" SINGLE SOLID W/BROKEN LINE
 - 12" SSLW(T) = 12" SINGLE SOLID LINE WHITE RETROREFLECTIVE THERMOPLASTIC
 - MARKING SYMBOL OR WORD = RETROREFLECTIVE THERMOPLASTIC (WHITE)



PRELIMINARY PLANS

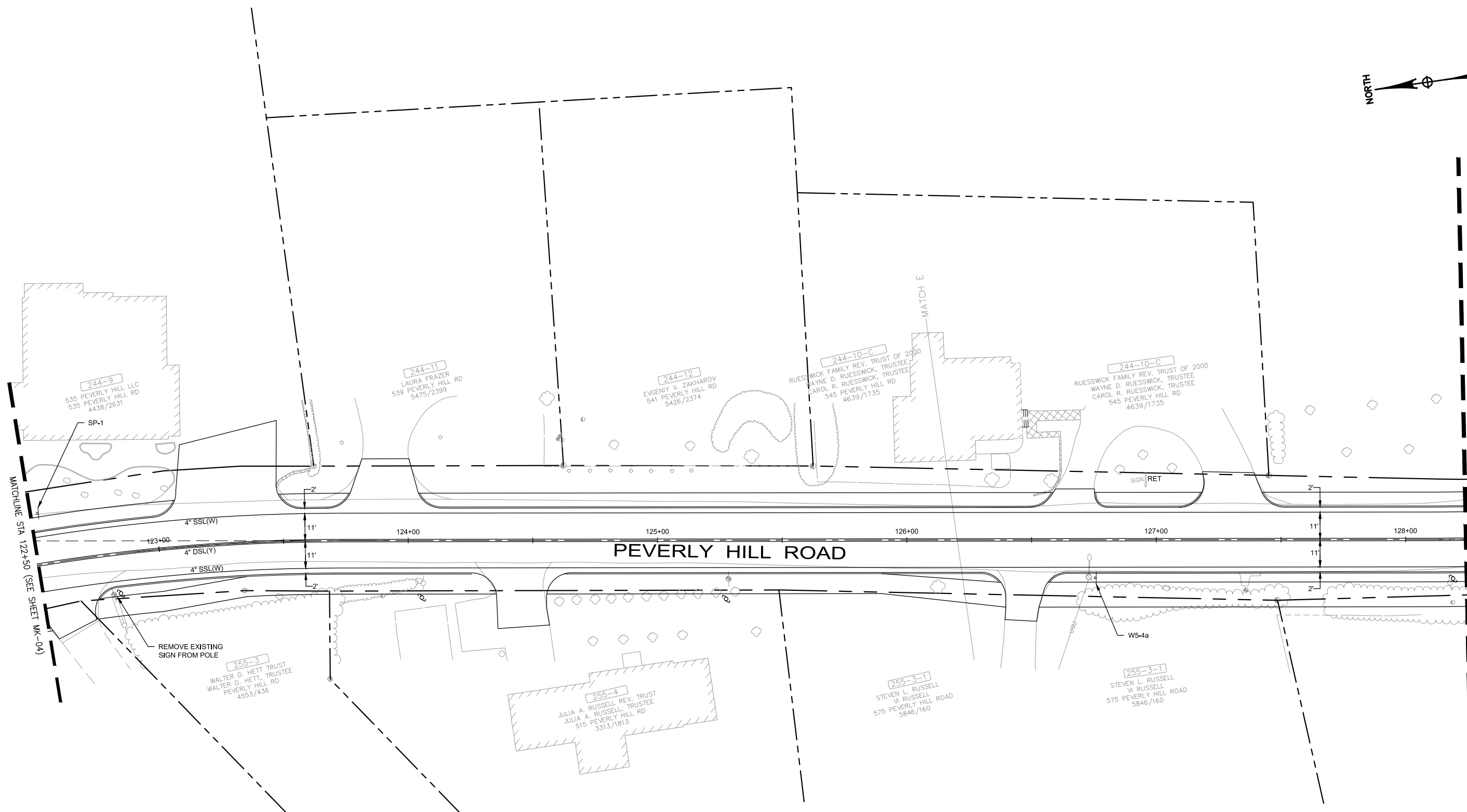
IT IS A VIOLATION OF LAW FOR ANY PERSON, UNLESS THEY ARE ACTING UNDER THE DIRECT DIRECTION OF A LICENSED PROFESSIONAL ENGINEER, ARCHITECT, LANDSCAPE ARCHITECT, OR LAND SURVEYOR, TO ALTER AN ITEM IN ANY WAY. IF AN ITEM BEARING THE STAMP OF A LICENSED PROFESSIONAL IS ALTERED, THE ALTERING ENGINEER, ARCHITECT, LANDSCAPE ARCHITECT, OR LAND SURVEYOR SHALL STAMP THE DOCUMENT AND INCLUDE THE NOTATION "ALTERED BY" FOLLOWED BY THEIR SIGNATURE, THE DATE OF SUCH ALTERATION, AND A SPECIFIC DESCRIPTION OF THE ALTERATION.

**CITY OF PORTSMOUTH
CITY OF PORTSMOUTH, NEW HAMPSHIRE
PEVERLY HILL ROAD RECONSTRUCTION**

**PAVEMENT MARKING AND SIGNING
PLAN (SHEET 4 OF 9)**

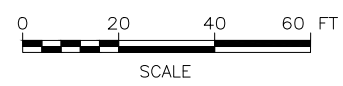
McFarland Johnson
53 REGIONAL DRIVE
CONCORD, NH 03301

SCALE: AS SHOWN	DESIGN: MAH	MK-04 35 OF 50
DRAWN: MJF	PROJECT: 18082.01	
CHECKED: BRC	DATE: 09/08/2021	



MATCHLINE STA 122+50 (SEE SHEET MK-04)

MATCHLINE STA 128+25 (SEE SHEET MK-06)



PRELIMINARY PLANS

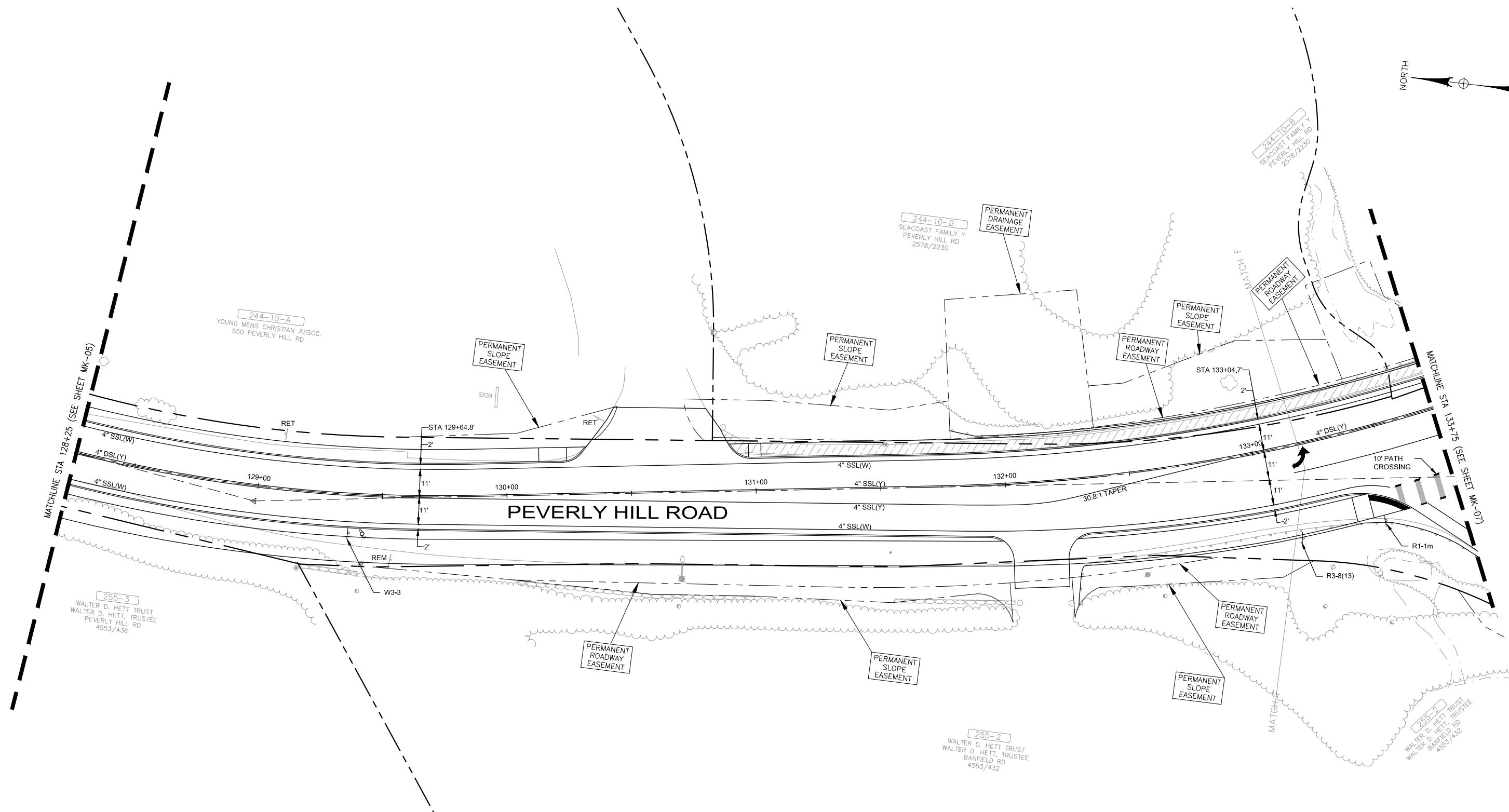
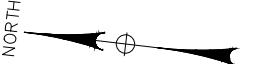
- LEGEND**
- 4" DSL(Y) = 4" DOUBLE SOLID LINE YELLOW
 - 4" SSL(W) = 4" SINGLE SOLID LINE WHITE
 - 4" SSB(W) = 4" SINGLE SOLID W/BROKEN LINE
 - 12" SSLW(T) = 12" SINGLE SOLID LINE WHITE RETROREFLECTIVE THERMOPLASTIC
 - MARKING SYMBOL OR WORD = RETROFLECTIVE THERMOPLASTIC (WHITE)

IT IS A VIOLATION OF LAW FOR ANY PERSON, UNLESS THEY ARE ACTING UNDER THE DIRECT DIRECTION OF A LICENSED PROFESSIONAL ENGINEER, ARCHITECT, LANDSCAPE ARCHITECT, OR LAND SURVEYOR, TO ALTER AN ITEM IN ANY WAY. IF AN ITEM BEARING THE STAMP OF A LICENSED PROFESSIONAL IS ALTERED, THE ALTERING ENGINEER, ARCHITECT, LANDSCAPE ARCHITECT, OR LAND SURVEYOR SHALL STAMP THE DOCUMENT AND INCLUDE THE NOTATION "ALTERED BY" FOLLOWED BY THEIR SIGNATURE, THE DATE OF SUCH ALTERATION, AND A SPECIFIC DESCRIPTION OF THE ALTERATION.

CITY OF PORTSMOUTH			
CITY OF PORTSMOUTH, NEW HAMPSHIRE			
PEVERLY HILL ROAD RECONSTRUCTION			
PAVEMENT MARKING AND SIGNING			
PLAN (SHEET 5 OF 9)			
SCALE: AS SHOWN	DESIGN: MAH	MK-05 36 OF 50	
DRAWN: MJF	PROJECT: 18082.01		
CHECKED: BRC	DATE: 09/08/2021		

McFarland Johnson

53 REGIONAL DRIVE
CONCORD, NH 03301

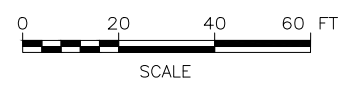


MATCHLINE STA 128+25 (SEE SHEET MK-05)

MATCHLINE STA 133+75 (SEE SHEET MK-07)

PEVERLY HILL ROAD

- LEGEND**
- 4" DSL(Y) = 4" DOUBLE SOLID LINE YELLOW
 - 4" SSL(W) = 4" SINGLE SOLID LINE WHITE
 - 4" SSB(W) = 4" SINGLE SOLID W/BROKEN LINE
 - 12" SSLW(T) = 12" SINGLE SOLID LINE WHITE RETROREFLECTIVE THERMOPLASTIC
 - MARKING SYMBOL OR WORD = RETROFLECTIVE THERMOPLASTIC (WHITE)



PRELIMINARY PLANS

IT IS A VIOLATION OF LAW FOR ANY PERSON, UNLESS THEY ARE ACTING UNDER THE DIRECT DIRECTION OF A LICENSED PROFESSIONAL ENGINEER, ARCHITECT, LANDSCAPE ARCHITECT, OR LAND SURVEYOR, TO ALTER AN ITEM IN ANY WAY. IF AN ITEM BEARING THE STAMP OF A LICENSED PROFESSIONAL IS ALTERED, THE ALTERING ENGINEER, ARCHITECT, LANDSCAPE ARCHITECT, OR LAND SURVEYOR SHALL STAMP THE DOCUMENT AND INCLUDE THE NOTATION "ALTERED BY" FOLLOWED BY THEIR SIGNATURE, THE DATE OF SUCH ALTERATION, AND A SPECIFIC DESCRIPTION OF THE ALTERATION.

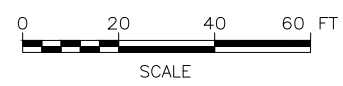
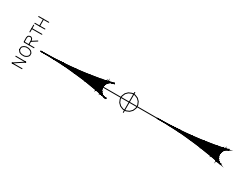
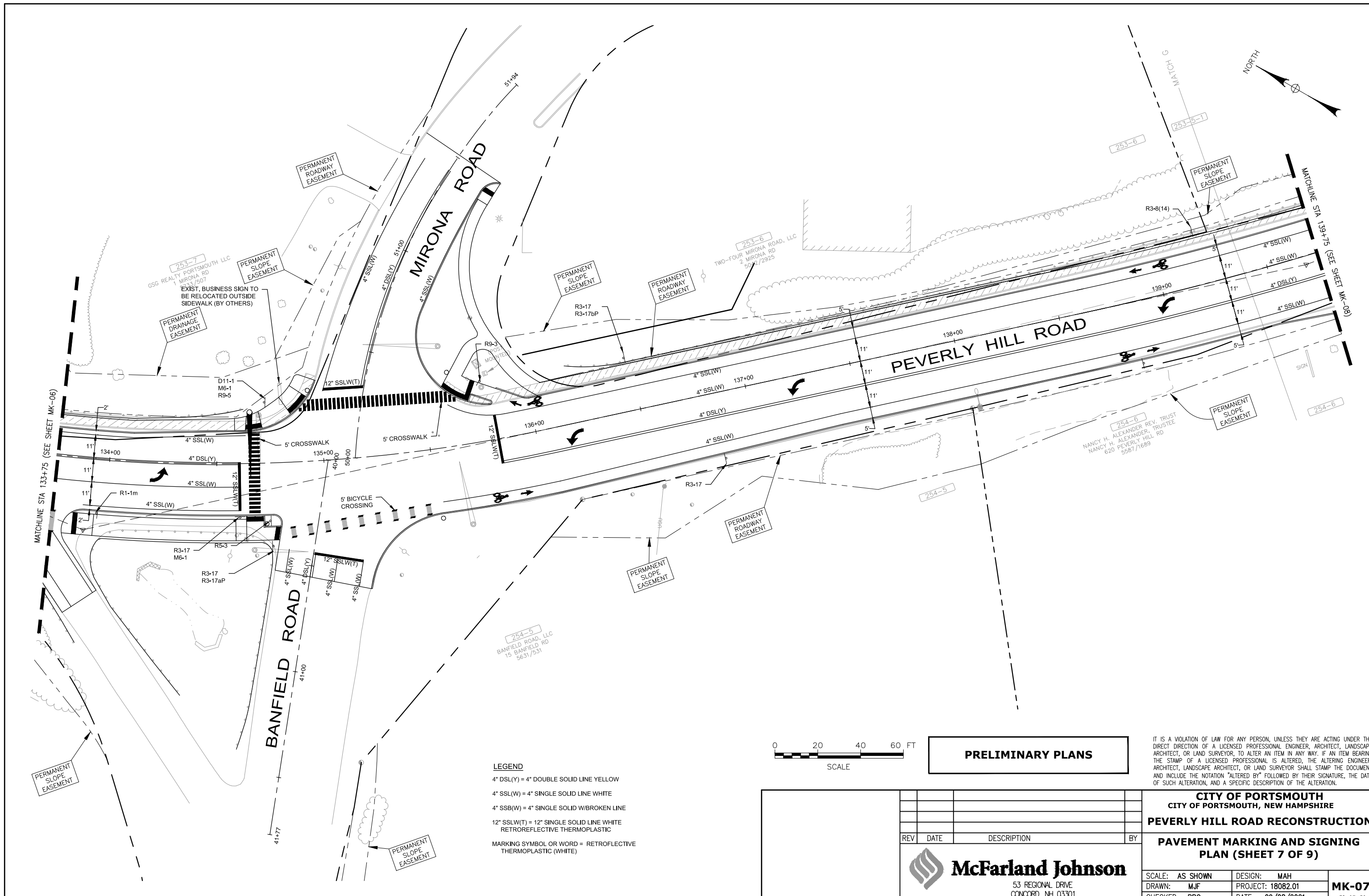
<p>McFarland Johnson 53 REGIONAL DRIVE CONCORD, NH 03301</p>					
				REV	DATE

CITY OF PORTSMOUTH
CITY OF PORTSMOUTH, NEW HAMPSHIRE

PEVERLY HILL ROAD RECONSTRUCTION

PAVEMENT MARKING AND SIGNING PLAN (SHEET 6 OF 9)

SCALE: AS SHOWN	DESIGN: MAH	MK-06 37 OF 50
DRAWN: MJF	PROJECT: 18082.01	
CHECKED: BRC	DATE: 09/08/2021	

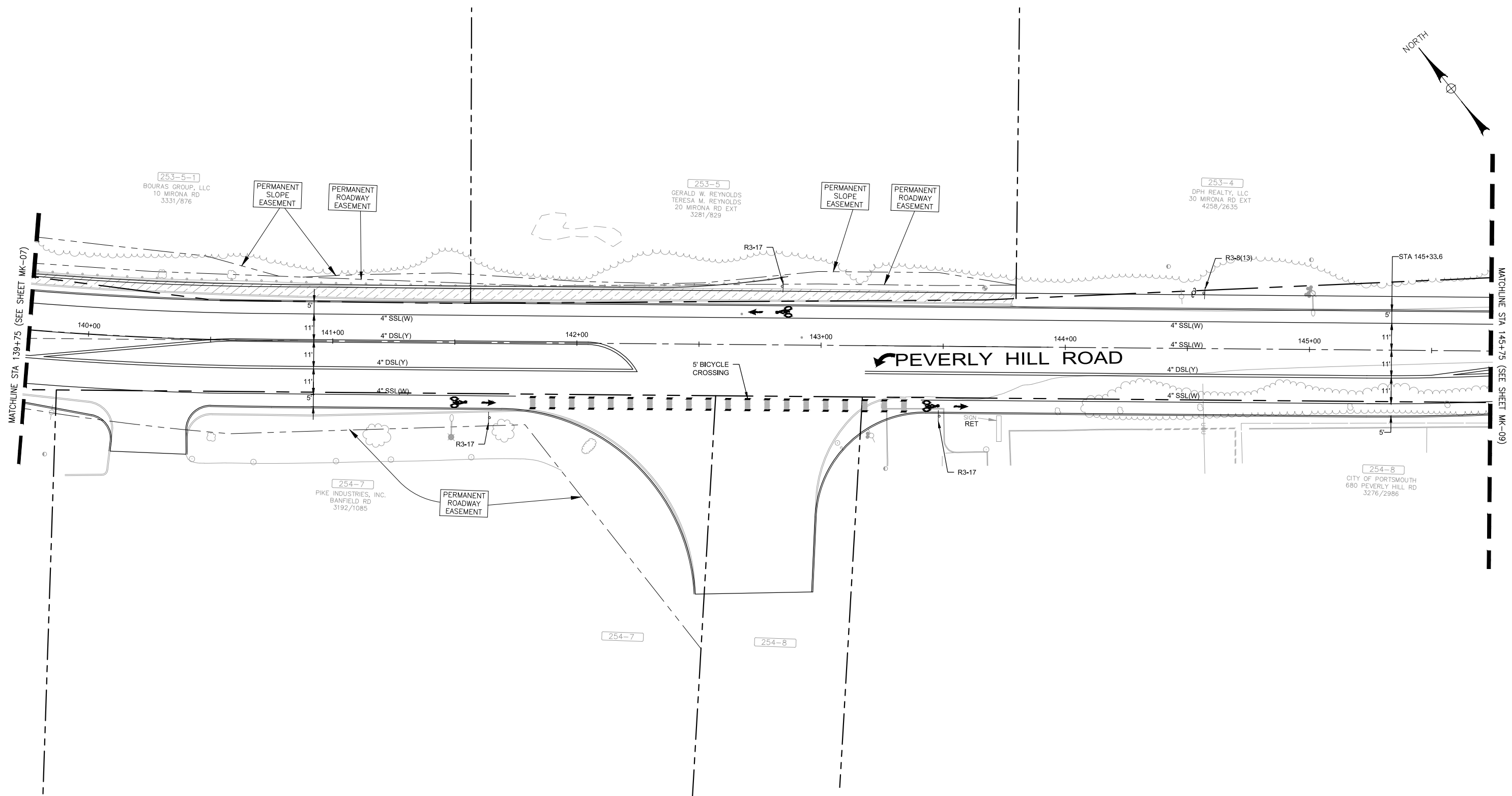
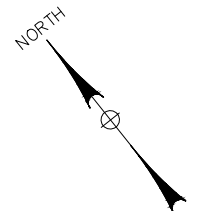


PRELIMINARY PLANS

- LEGEND**
- 4" DSL(Y) = 4" DOUBLE SOLID LINE YELLOW
 - 4" SSL(W) = 4" SINGLE SOLID LINE WHITE
 - 4" SSB(W) = 4" SINGLE SOLID W/BROKEN LINE
 - 12" SSL(W) = 12" SINGLE SOLID LINE WHITE RETROREFLECTIVE THERMOPLASTIC
 - MARKING SYMBOL OR WORD = RETROREFLECTIVE THERMOPLASTIC (WHITE)

IT IS A VIOLATION OF LAW FOR ANY PERSON, UNLESS THEY ARE ACTING UNDER THE DIRECT DIRECTION OF A LICENSED PROFESSIONAL ENGINEER, ARCHITECT, LANDSCAPE ARCHITECT, OR LAND SURVEYOR, TO ALTER AN ITEM IN ANY WAY. IF AN ITEM BEARING THE STAMP OF A LICENSED PROFESSIONAL IS ALTERED, THE ALTERING ENGINEER, ARCHITECT, LANDSCAPE ARCHITECT, OR LAND SURVEYOR SHALL STAMP THE DOCUMENT AND INCLUDE THE NOTATION "ALTERED BY" FOLLOWED BY THEIR SIGNATURE, THE DATE OF SUCH ALTERATION, AND A SPECIFIC DESCRIPTION OF THE ALTERATION.

CITY OF PORTSMOUTH			
CITY OF PORTSMOUTH, NEW HAMPSHIRE			
PEVERLY HILL ROAD RECONSTRUCTION			
PAVEMENT MARKING AND SIGNING PLAN (SHEET 7 OF 9)			
REV	DATE	DESCRIPTION	BY
McFarland Johnson 53 REGIONAL DRIVE CONCORD, NH 03301		SCALE: AS SHOWN DESIGN: MAH DRAWN: MJF PROJECT: 18082.01 CHECKED: BRC DATE: 09/08/2021	
			MK-07
			38 OF 50



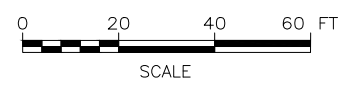
253-5-1
BOURAS GROUP, LLC
10 MIRONA RD
3331/876

253-5
GERALD W. REYNOLDS
TERESA M. REYNOLDS
20 MIRONA RD EXT
3281/829

253-4
DPH REALTY, LLC
30 MIRONA RD EXT
4258/2635

254-7
PIKE INDUSTRIES, INC.
BANFIELD RD
3192/1085

254-8
CITY OF PORTSMOUTH
680 PEVERLY HILL RD
3276/2986



PRELIMINARY PLANS

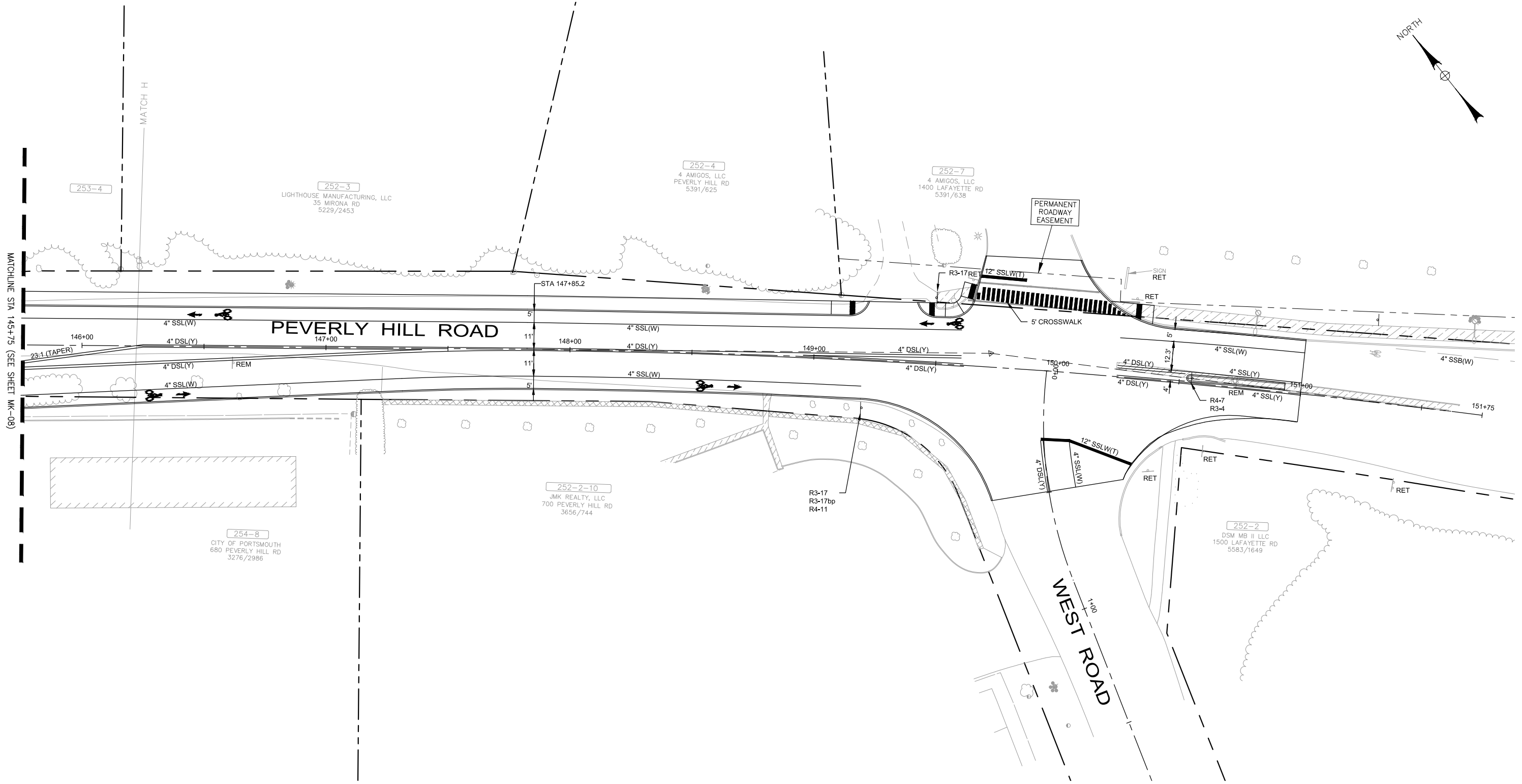
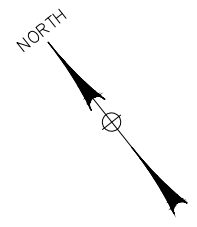
- LEGEND**
- 4" DSL(Y) = 4" DOUBLE SOLID LINE YELLOW
 - 4" SSL(W) = 4" SINGLE SOLID LINE WHITE
 - 4" SSB(W) = 4" SINGLE SOLID W/BROKEN LINE
 - 12" SSL(W)(T) = 12" SINGLE SOLID LINE WHITE RETROREFLECTIVE THERMOPLASTIC
 - MARKING SYMBOL OR WORD = RETROREFLECTIVE THERMOPLASTIC (WHITE)

IT IS A VIOLATION OF LAW FOR ANY PERSON, UNLESS THEY ARE ACTING UNDER THE DIRECT DIRECTION OF A LICENSED PROFESSIONAL ENGINEER, ARCHITECT, LANDSCAPE ARCHITECT, OR LAND SURVEYOR, TO ALTER AN ITEM IN ANY WAY. IF AN ITEM BEARING THE STAMP OF A LICENSED PROFESSIONAL IS ALTERED, THE ALTERING ENGINEER, ARCHITECT, LANDSCAPE ARCHITECT, OR LAND SURVEYOR SHALL STAMP THE DOCUMENT AND INCLUDE THE NOTATION "ALTERED BY" FOLLOWED BY THEIR SIGNATURE, THE DATE OF SUCH ALTERATION, AND A SPECIFIC DESCRIPTION OF THE ALTERATION.

McFarland Johnson
53 REGIONAL DRIVE
CONCORD, NH 03301

CITY OF PORTSMOUTH CITY OF PORTSMOUTH, NEW HAMPSHIRE			
PEVERLY HILL ROAD RECONSTRUCTION			
PAVEMENT MARKING AND SIGNING PLAN (SHEET 8 OF 9)			
SCALE: AS SHOWN	DESIGN: MAH	MK-08 39 OF 50	
DRAWN: MJF	PROJECT: 18082.01		
CHECKED: BRC	DATE: 09/08/2021		

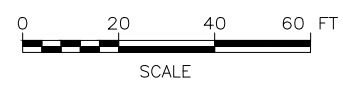
REV	DATE	DESCRIPTION	BY



MATCHLINE STA 145+75 (SEE SHEET MK-08)

MATCH H

- LEGEND**
- 4" DSL(Y) = 4" DOUBLE SOLID LINE YELLOW
 - 4" SSL(W) = 4" SINGLE SOLID LINE WHITE
 - 4" SSB(W) = 4" SINGLE SOLID W/BROKEN LINE
 - 12" SSLW(T) = 12" SINGLE SOLID LINE WHITE RETROREFLECTIVE THERMOPLASTIC
 - MARKING SYMBOL OR WORD = RETROFLECTIVE THERMOPLASTIC (WHITE)

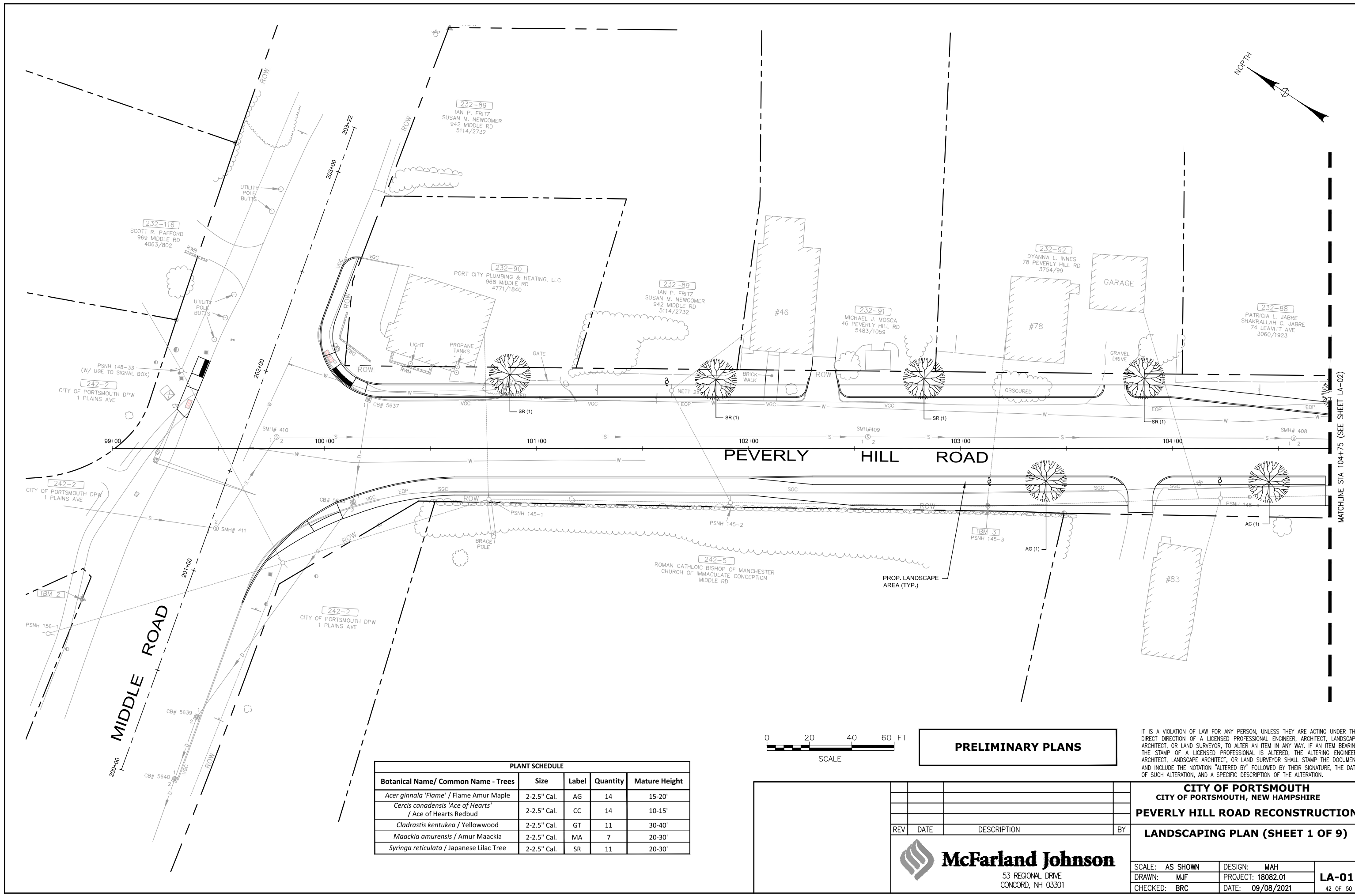
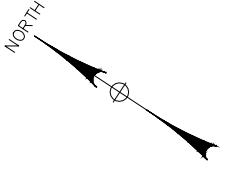


PRELIMINARY PLANS

IT IS A VIOLATION OF LAW FOR ANY PERSON, UNLESS THEY ARE ACTING UNDER THE DIRECT DIRECTION OF A LICENSED PROFESSIONAL ENGINEER, ARCHITECT, LANDSCAPE ARCHITECT, OR LAND SURVEYOR, TO ALTER AN ITEM IN ANY WAY. IF AN ITEM BEARING THE STAMP OF A LICENSED PROFESSIONAL IS ALTERED, THE ALTERING ENGINEER, ARCHITECT, LANDSCAPE ARCHITECT, OR LAND SURVEYOR SHALL STAMP THE DOCUMENT AND INCLUDE THE NOTATION "ALTERED BY" FOLLOWED BY THEIR SIGNATURE, THE DATE OF SUCH ALTERATION, AND A SPECIFIC DESCRIPTION OF THE ALTERATION.

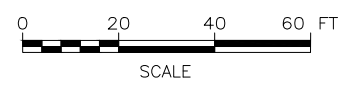
CITY OF PORTSMOUTH			
CITY OF PORTSMOUTH, NEW HAMPSHIRE			
PEVERLY HILL ROAD RECONSTRUCTION			
PAVEMENT MARKING AND SIGNING PLAN (SHEET 9 OF 9)			
SCALE:	AS SHOWN	DESIGN:	MAH
DRAWN:	MJF	PROJECT:	18082.01
CHECKED:	BRC	DATE:	09/08/2021
			MK-09
			40 OF 50

McFarland Johnson
53 REGIONAL DRIVE
CONCORD, NH 03301



PEVERLY HILL ROAD

MIDDLE ROAD



PRELIMINARY PLANS

IT IS A VIOLATION OF LAW FOR ANY PERSON, UNLESS THEY ARE ACTING UNDER THE DIRECT DIRECTION OF A LICENSED PROFESSIONAL ENGINEER, ARCHITECT, LANDSCAPE ARCHITECT, OR LAND SURVEYOR, TO ALTER AN ITEM IN ANY WAY. IF AN ITEM BEARING THE STAMP OF A LICENSED PROFESSIONAL IS ALTERED, THE ALTERING ENGINEER, ARCHITECT, LANDSCAPE ARCHITECT, OR LAND SURVEYOR SHALL STAMP THE DOCUMENT AND INCLUDE THE NOTATION "ALTERED BY" FOLLOWED BY THEIR SIGNATURE, THE DATE OF SUCH ALTERATION, AND A SPECIFIC DESCRIPTION OF THE ALTERATION.

PLANT SCHEDULE				
Botanical Name/ Common Name - Trees	Size	Label	Quantity	Mature Height
<i>Acer ginnala</i> 'Flame' / Flame Amur Maple	2-2.5" Cal.	AG	14	15-20'
<i>Cercis canadensis</i> 'Ace of Hearts' / Ace of Hearts Redbud	2-2.5" Cal.	CC	14	10-15'
<i>Cladrastis kentukea</i> / Yellowwood	2-2.5" Cal.	GT	11	30-40'
<i>Maackia amurensis</i> / Amur Maackia	2-2.5" Cal.	MA	7	20-30'
<i>Syringa reticulata</i> / Japanese Lilac Tree	2-2.5" Cal.	SR	11	20-30'

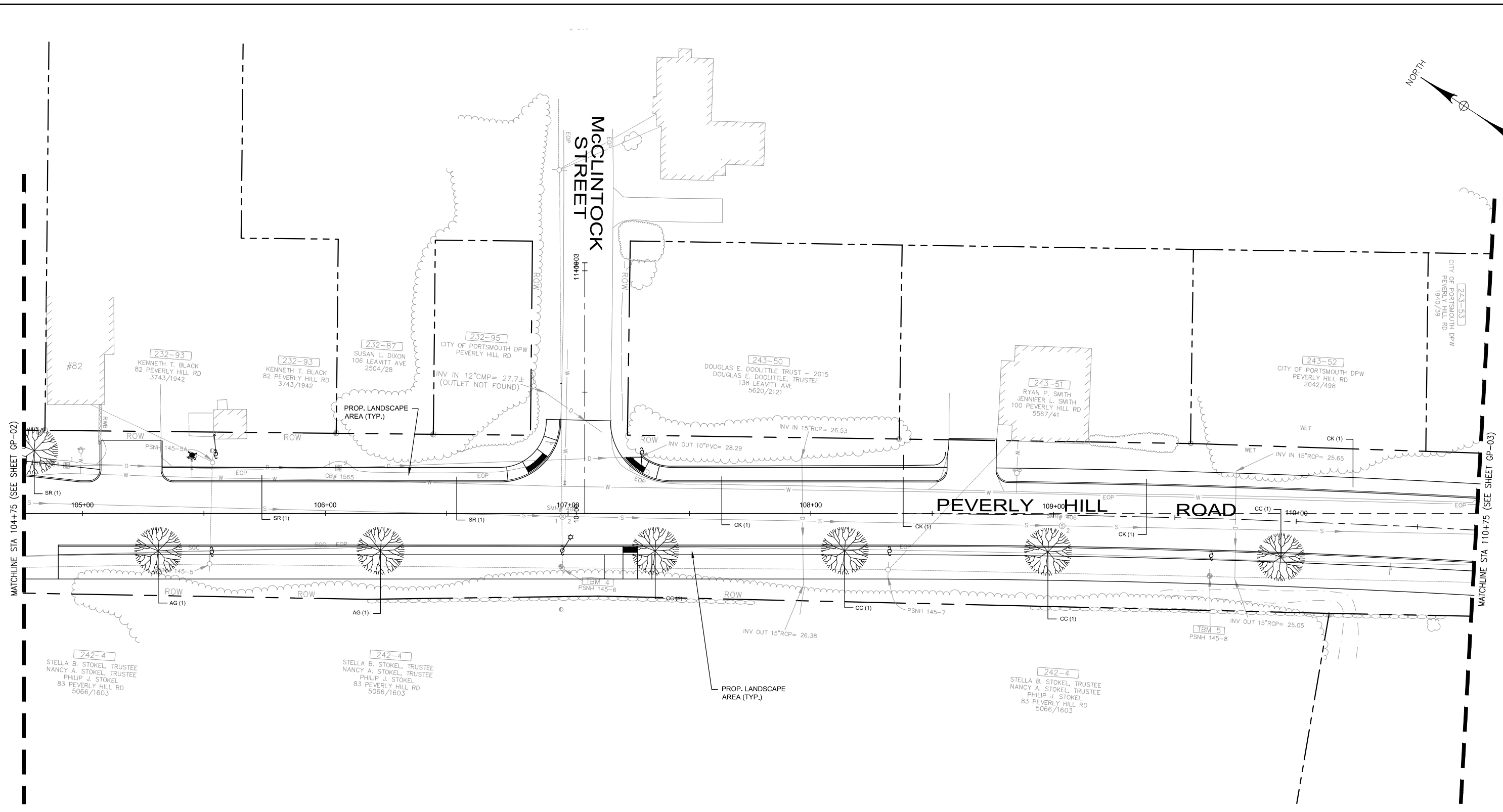
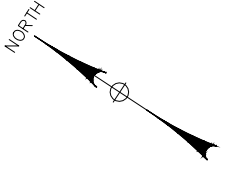
McFarland Johnson
 53 REGIONAL DRIVE
 CONCORD, NH 03301

CITY OF PORTSMOUTH
 CITY OF PORTSMOUTH, NEW HAMPSHIRE
PEVERLY HILL ROAD RECONSTRUCTION
LANDSCAPING PLAN (SHEET 1 OF 9)

REV	DATE	DESCRIPTION	BY

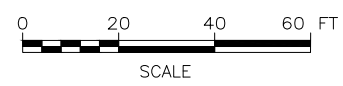
SCALE: AS SHOWN DESIGN: MAH
 DRAWN: MJF PROJECT: 18082.01
 CHECKED: BRC DATE: 09/08/2021

LA-01
42 OF 50



MATCHLINE STA 104+75 (SEE SHEET GP-02)

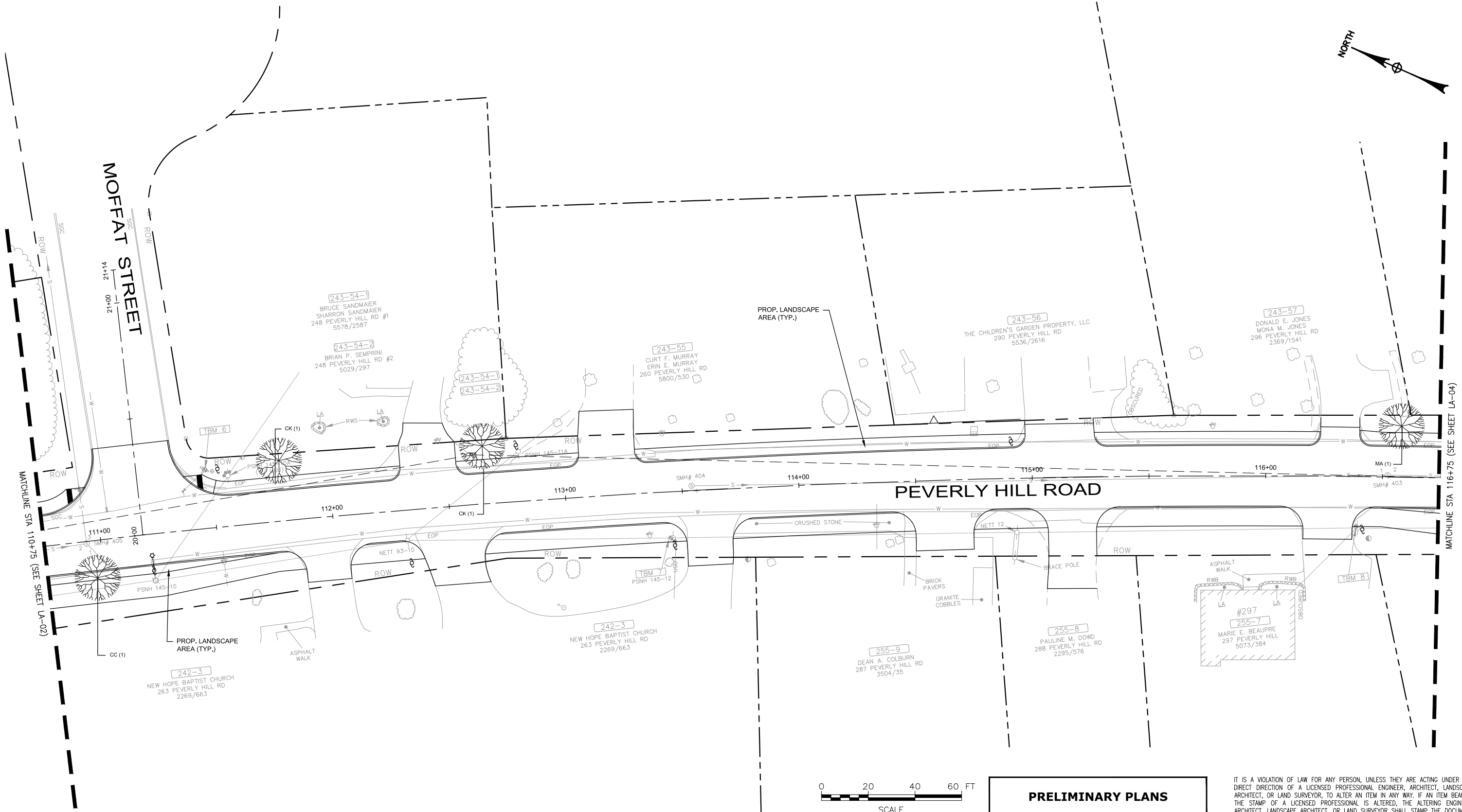

MATCHLINE STA 110+75 (SEE SHEET GP-03)



PRELIMINARY PLANS

IT IS A VIOLATION OF LAW FOR ANY PERSON, UNLESS THEY ARE ACTING UNDER THE DIRECT DIRECTION OF A LICENSED PROFESSIONAL ENGINEER, ARCHITECT, LANDSCAPE ARCHITECT, OR LAND SURVEYOR, TO ALTER AN ITEM IN ANY WAY. IF AN ITEM BEARING THE STAMP OF A LICENSED PROFESSIONAL IS ALTERED, THE ALTERING ENGINEER, ARCHITECT, LANDSCAPE ARCHITECT, OR LAND SURVEYOR SHALL STAMP THE DOCUMENT AND INCLUDE THE NOTATION "ALTERED BY" FOLLOWED BY THEIR SIGNATURE, THE DATE OF SUCH ALTERATION, AND A SPECIFIC DESCRIPTION OF THE ALTERATION.

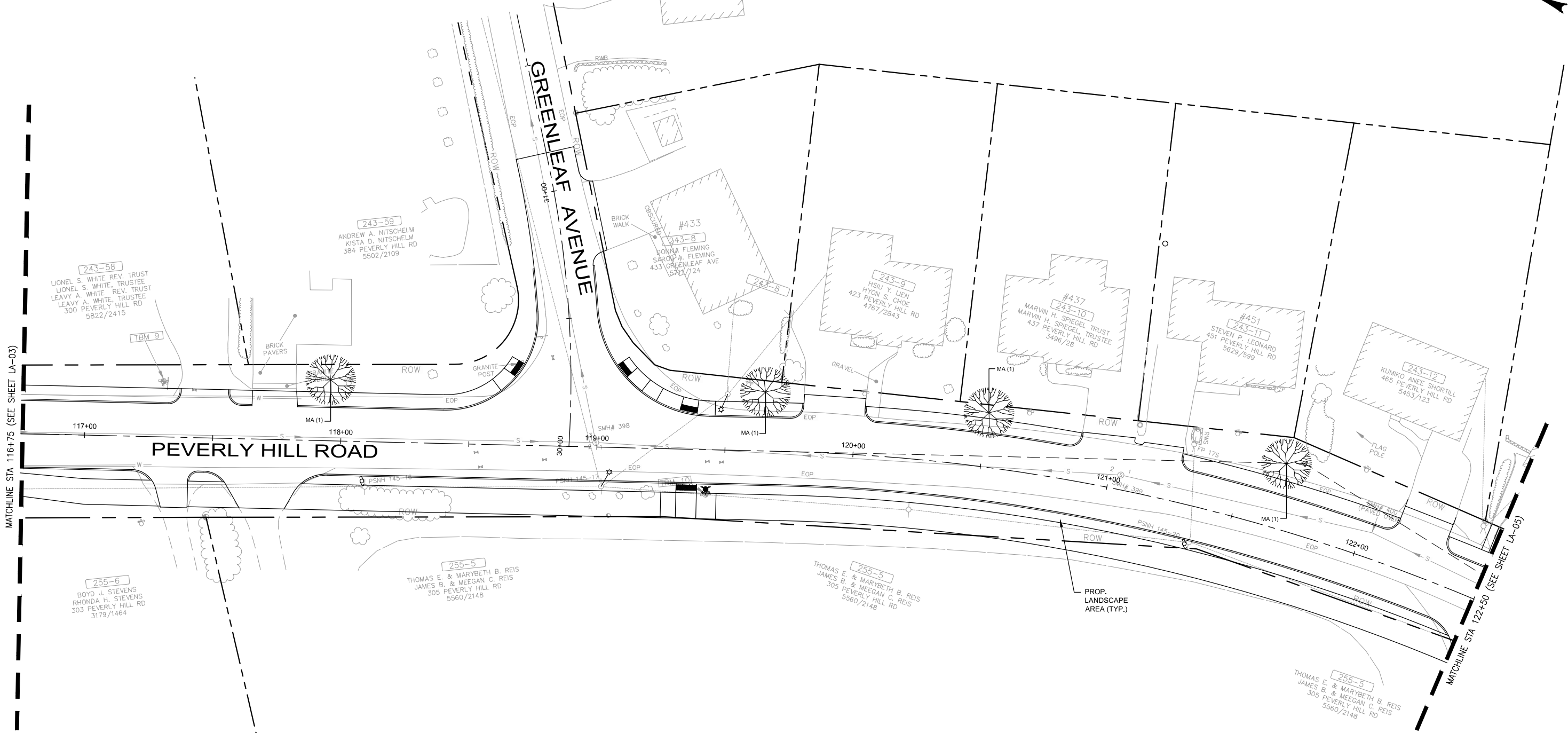

CITY OF PORTSMOUTH CITY OF PORTSMOUTH, NEW HAMPSHIRE			
PEVERLY HILL ROAD RECONSTRUCTION			
LANDSCAPING PLAN (SHEET 2 OF 9)			
REV	DATE	DESCRIPTION	BY
		McFarland Johnson	
53 REGIONAL DRIVE CONCORD, NH 03301		SCALE: AS SHOWN	DESIGN: MAH
DRAWN: MJF		PROJECT: 18082.01	LA-02
CHECKED: BRC		DATE: 09/08/2021	43 OF 50



PRELIMINARY PLANS

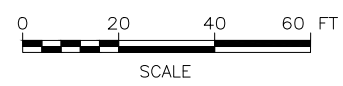
IT IS A VIOLATION OF LAW FOR ANY PERSON, UNLESS THEY ARE ACTING UNDER THE DIRECT DIRECTION OF A LICENSED PROFESSIONAL ENGINEER, ARCHITECT, LANDSCAPE ARCHITECT, OR LAND SURVEYOR, TO ALTER AN ITEM IN ANY WAY. IF AN ITEM BEARING THE STAMP OF A LICENSED PROFESSIONAL IS ALTERED, THE ALTERING ENGINEER, ARCHITECT, LANDSCAPE ARCHITECT, OR LAND SURVEYOR SHALL STAMP THE DOCUMENT AND INCLUDE THE NOTATION "ALTERED BY" FOLLOWED BY THEIR SIGNATURE, THE DATE OF SUCH ALTERATION, AND A SPECIFIC DESCRIPTION OF THE ALTERATION.

CITY OF PORTSMOUTH			
CITY OF PORTSMOUTH, NEW HAMPSHIRE			
PEVERLY HILL ROAD RECONSTRUCTION			
LANDSCAPING PLAN (SHEET 3 OF 9)			
REV	DATE	DESCRIPTION	BY
McFarland Johnson		53 REGIONAL DRIVE CONCORD, NH 03301	
SCALE: AS SHOWN	DESIGN: MAH	LA-03 44 OF 50	
DRAWN: MJF	PROJECT: 18082.01		
CHECKED: BRC	DATE: 09/08/2021		



MATCHLINE STA 116+75 (SEE SHEET LA-03)

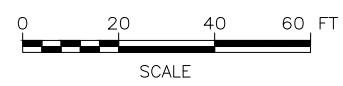
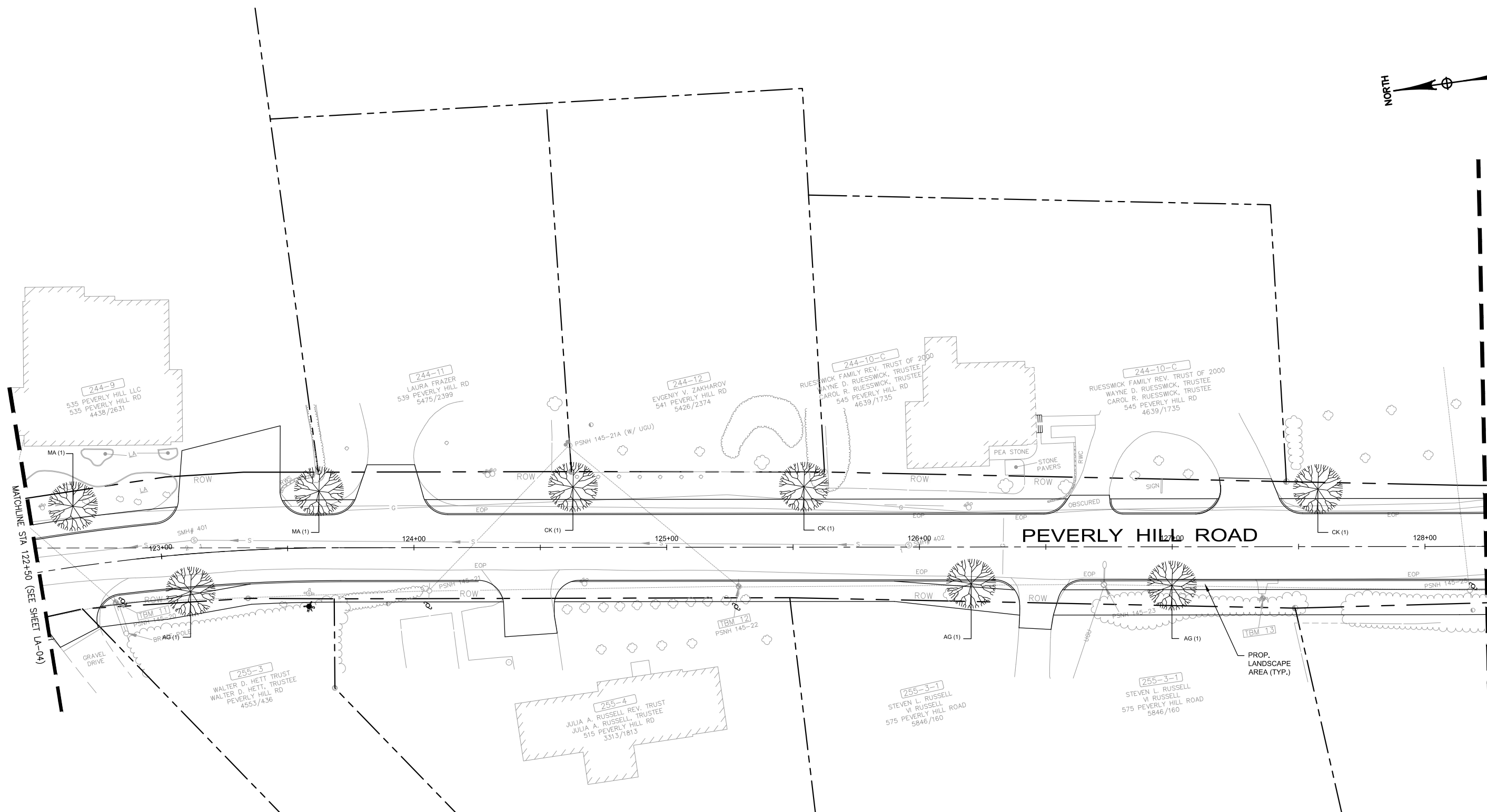
MATCHLINE STA 122+50 (SEE SHEET LA-05)



PRELIMINARY PLANS

IT IS A VIOLATION OF LAW FOR ANY PERSON, UNLESS THEY ARE ACTING UNDER THE DIRECT DIRECTION OF A LICENSED PROFESSIONAL ENGINEER, ARCHITECT, LANDSCAPE ARCHITECT, OR LAND SURVEYOR, TO ALTER AN ITEM IN ANY WAY. IF AN ITEM BEARING THE STAMP OF A LICENSED PROFESSIONAL IS ALTERED, THE ALTERING ENGINEER, ARCHITECT, LANDSCAPE ARCHITECT, OR LAND SURVEYOR SHALL STAMP THE DOCUMENT AND INCLUDE THE NOTATION "ALTERED BY" FOLLOWED BY THEIR SIGNATURE, THE DATE OF SUCH ALTERATION, AND A SPECIFIC DESCRIPTION OF THE ALTERATION.

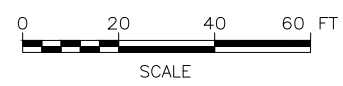
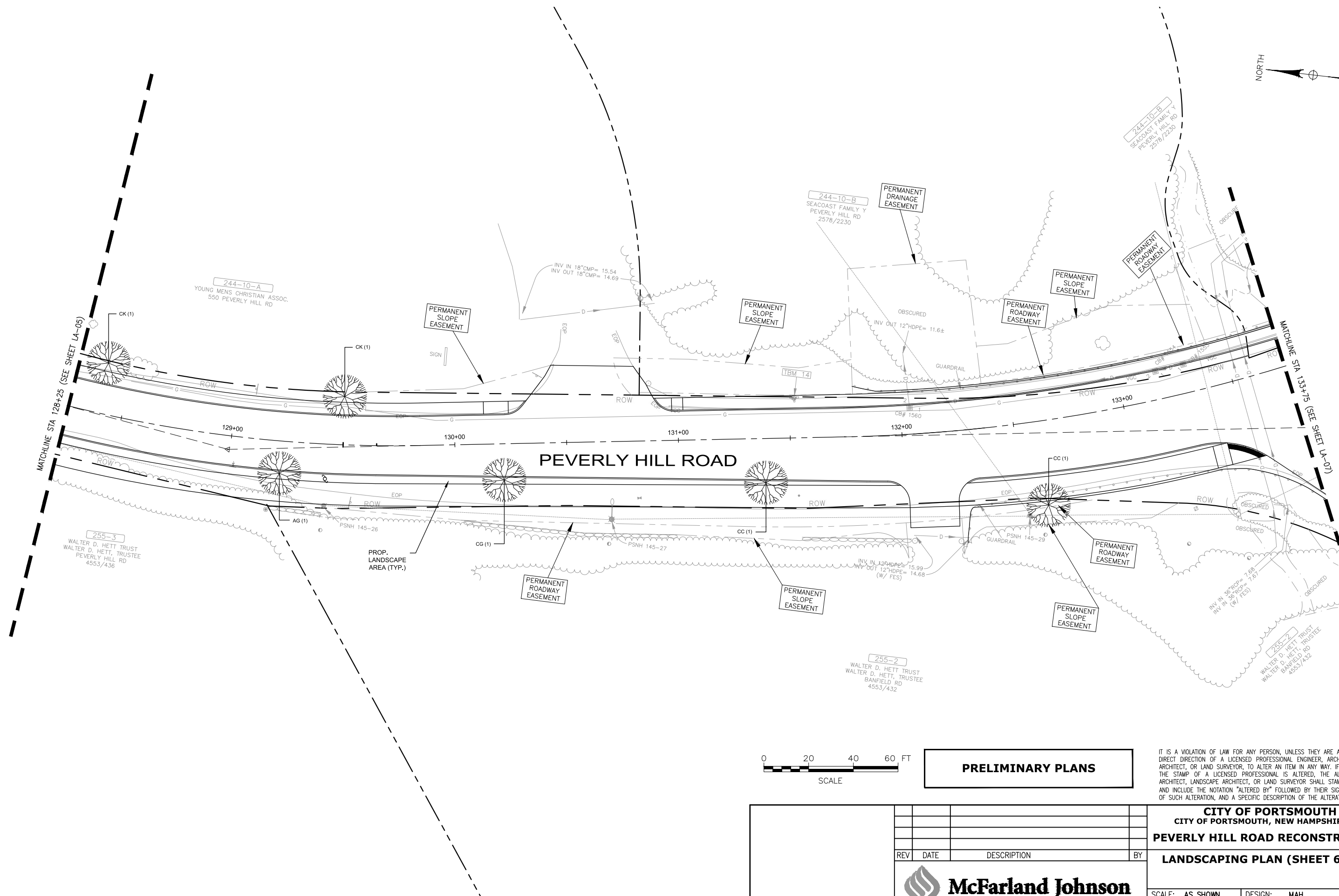
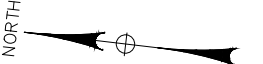
CITY OF PORTSMOUTH			
CITY OF PORTSMOUTH, NEW HAMPSHIRE			
PEVERLY HILL ROAD RECONSTRUCTION			
LANDSCAPING PLAN (SHEET 4 OF 9)			
REV	DATE	DESCRIPTION	BY
McFarland Johnson 53 REGIONAL DRIVE CONCORD, NH 03301		SCALE: AS SHOWN DESIGN: MAH DRAWN: MJF PROJECT: 18082.01 LA-04 CHECKED: BRC DATE: 09/08/2021 45 OF 50	



PRELIMINARY PLANS

IT IS A VIOLATION OF LAW FOR ANY PERSON, UNLESS THEY ARE ACTING UNDER THE DIRECT DIRECTION OF A LICENSED PROFESSIONAL ENGINEER, ARCHITECT, LANDSCAPE ARCHITECT, OR LAND SURVEYOR, TO ALTER AN ITEM IN ANY WAY. IF AN ITEM BEARING THE STAMP OF A LICENSED PROFESSIONAL IS ALTERED, THE ALTERING ENGINEER, ARCHITECT, LANDSCAPE ARCHITECT, OR LAND SURVEYOR SHALL STAMP THE DOCUMENT AND INCLUDE THE NOTATION "ALTERED BY" FOLLOWED BY THEIR SIGNATURE, THE DATE OF SUCH ALTERATION, AND A SPECIFIC DESCRIPTION OF THE ALTERATION.

CITY OF PORTSMOUTH			
CITY OF PORTSMOUTH, NEW HAMPSHIRE			
PEVERLY HILL ROAD RECONSTRUCTION			
LANDSCAPING PLAN (SHEET 5 OF 9)			
REV	DATE	DESCRIPTION	BY
McFarland Johnson 53 REGIONAL DRIVE CONCORD, NH 03301		SCALE: AS SHOWN DESIGN: MAH DRAWN: MJF PROJECT: 18082.01 CHECKED: BRC DATE: 09/08/2021	
			LA-05 46 OF 50

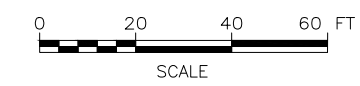
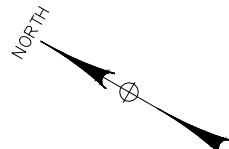
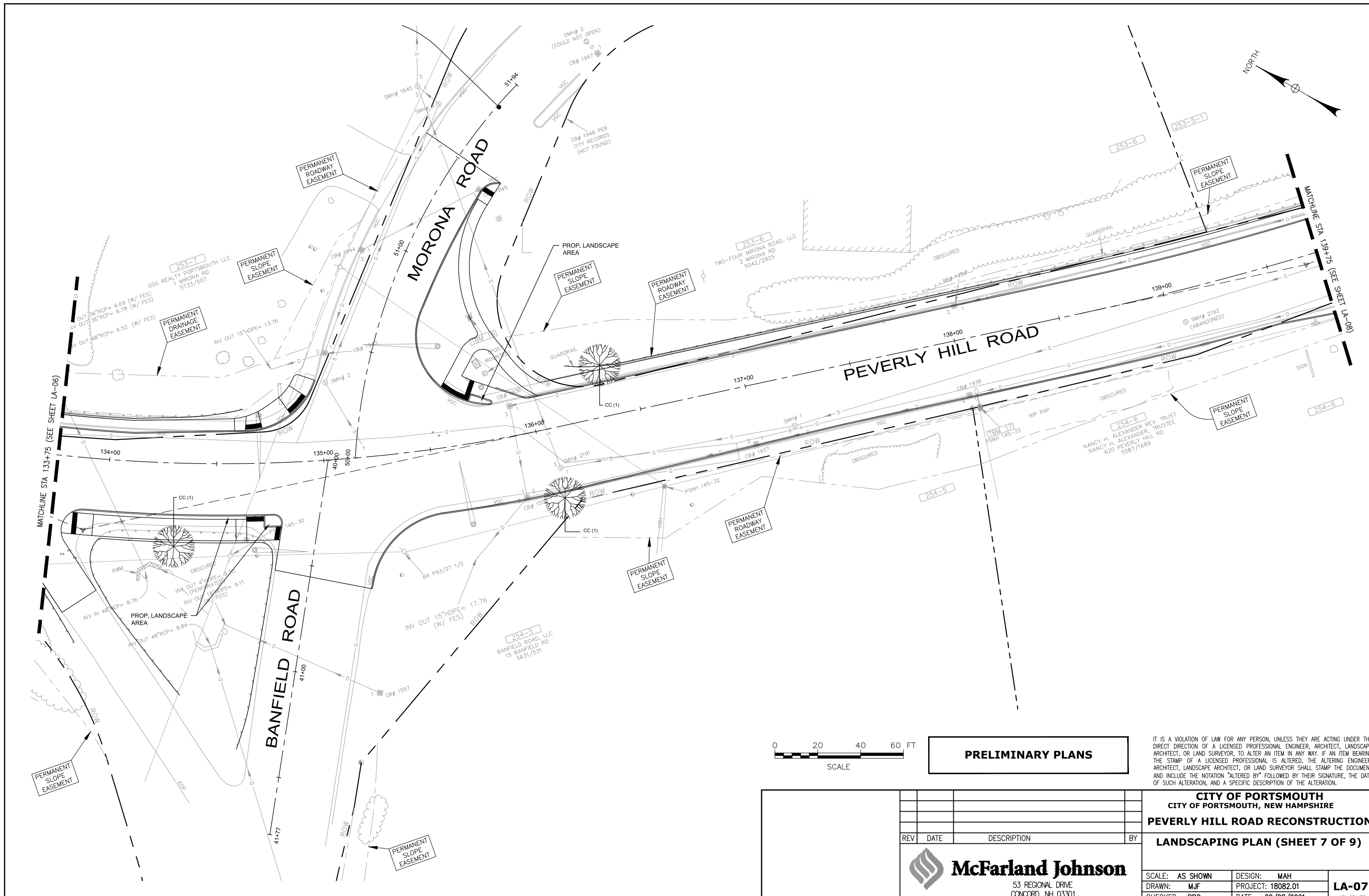


PRELIMINARY PLANS

IT IS A VIOLATION OF LAW FOR ANY PERSON, UNLESS THEY ARE ACTING UNDER THE DIRECT DIRECTION OF A LICENSED PROFESSIONAL ENGINEER, ARCHITECT, LANDSCAPE ARCHITECT, OR LAND SURVEYOR, TO ALTER AN ITEM IN ANY WAY. IF AN ITEM BEARING THE STAMP OF A LICENSED PROFESSIONAL IS ALTERED, THE ALTERING ENGINEER, ARCHITECT, LANDSCAPE ARCHITECT, OR LAND SURVEYOR SHALL STAMP THE DOCUMENT AND INCLUDE THE NOTATION "ALTERED BY" FOLLOWED BY THEIR SIGNATURE, THE DATE OF SUCH ALTERATION, AND A SPECIFIC DESCRIPTION OF THE ALTERATION.

 McFarland Johnson 53 REGIONAL DRIVE CONCORD, NH 03301			
REV	DATE	DESCRIPTION	BY

CITY OF PORTSMOUTH CITY OF PORTSMOUTH, NEW HAMPSHIRE PEVERLY HILL ROAD RECONSTRUCTION LANDSCAPING PLAN (SHEET 6 OF 9)	
SCALE: AS SHOWN	DESIGN: MAH
DRAWN: M.J.F.	PROJECT: 18082.01
CHECKED: BRC	DATE: 09/08/2021
LA-06 47 OF 50	



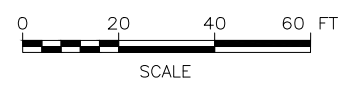
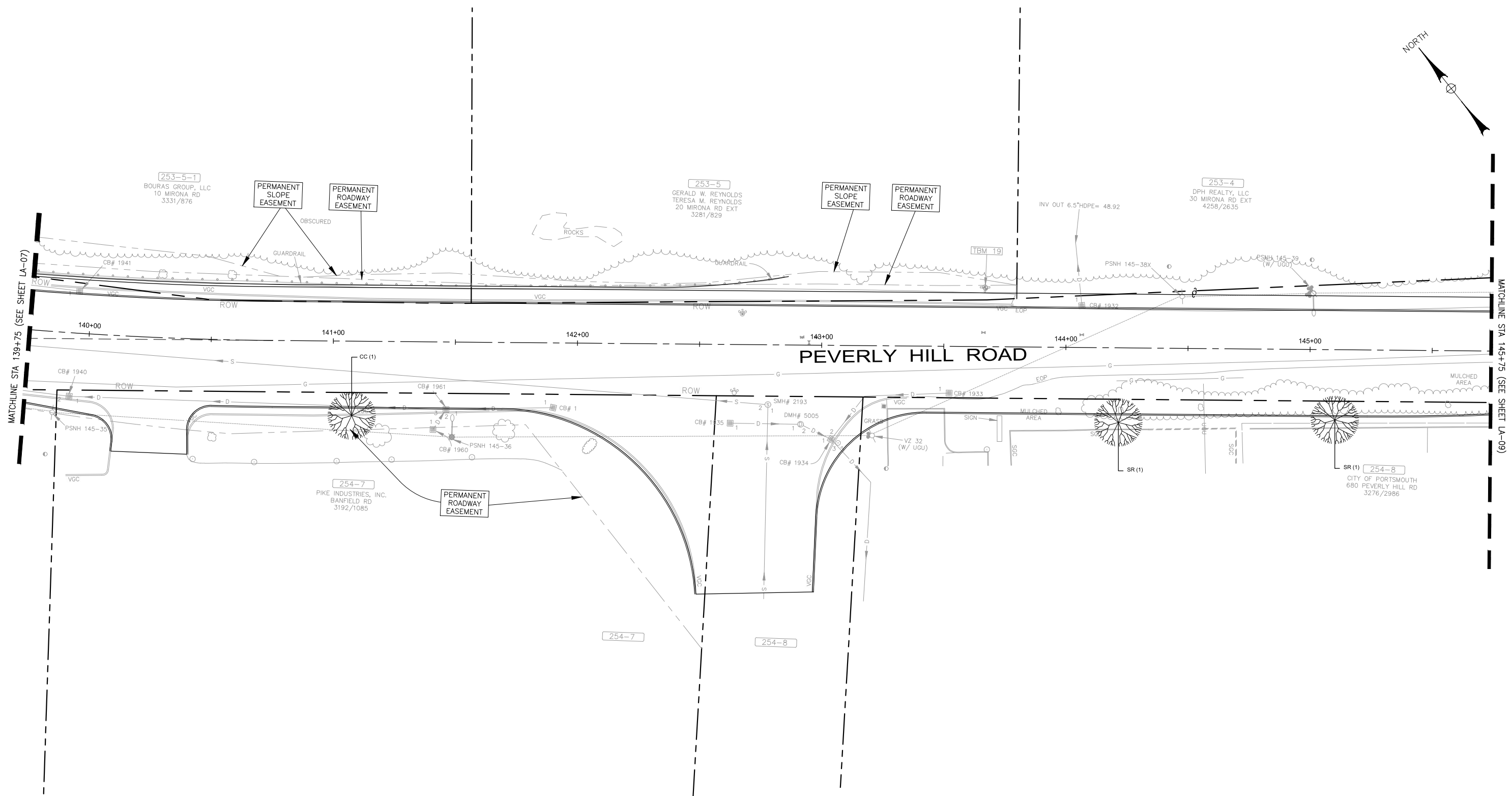
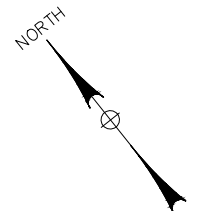
PRELIMINARY PLANS

IT IS A VIOLATION OF LAW FOR ANY PERSON, UNLESS THEY ARE ACTING UNDER THE DIRECT DIRECTION OF A LICENSED PROFESSIONAL ENGINEER, ARCHITECT, LANDSCAPE ARCHITECT, OR LAND SURVEYOR, TO ALTER AN ITEM IN ANY WAY. IF AN ITEM BEARING THE STAMP OF A LICENSED PROFESSIONAL IS ALTERED, THE ALTERING ENGINEER, ARCHITECT, LANDSCAPE ARCHITECT, OR LAND SURVEYOR SHALL STAMP THE DOCUMENT AND INCLUDE THE NOTATION "ALTERED BY" FOLLOWED BY THEIR SIGNATURE, THE DATE OF SUCH ALTERATION, AND A SPECIFIC DESCRIPTION OF THE ALTERATION.

CITY OF PORTSMOUTH CITY OF PORTSMOUTH, NEW HAMPSHIRE			
PEVERLY HILL ROAD RECONSTRUCTION			
LANDSCAPING PLAN (SHEET 7 OF 9)			
SCALE:	AS SHOWN	DESIGN:	MAH
DRAWN:	MJF	PROJECT:	18082.01
CHECKED:	BRC	DATE:	09/08/2021
			LA-07 48 OF 50

McFarland Johnson
53 REGIONAL DRIVE
CONCORD, NH 03301

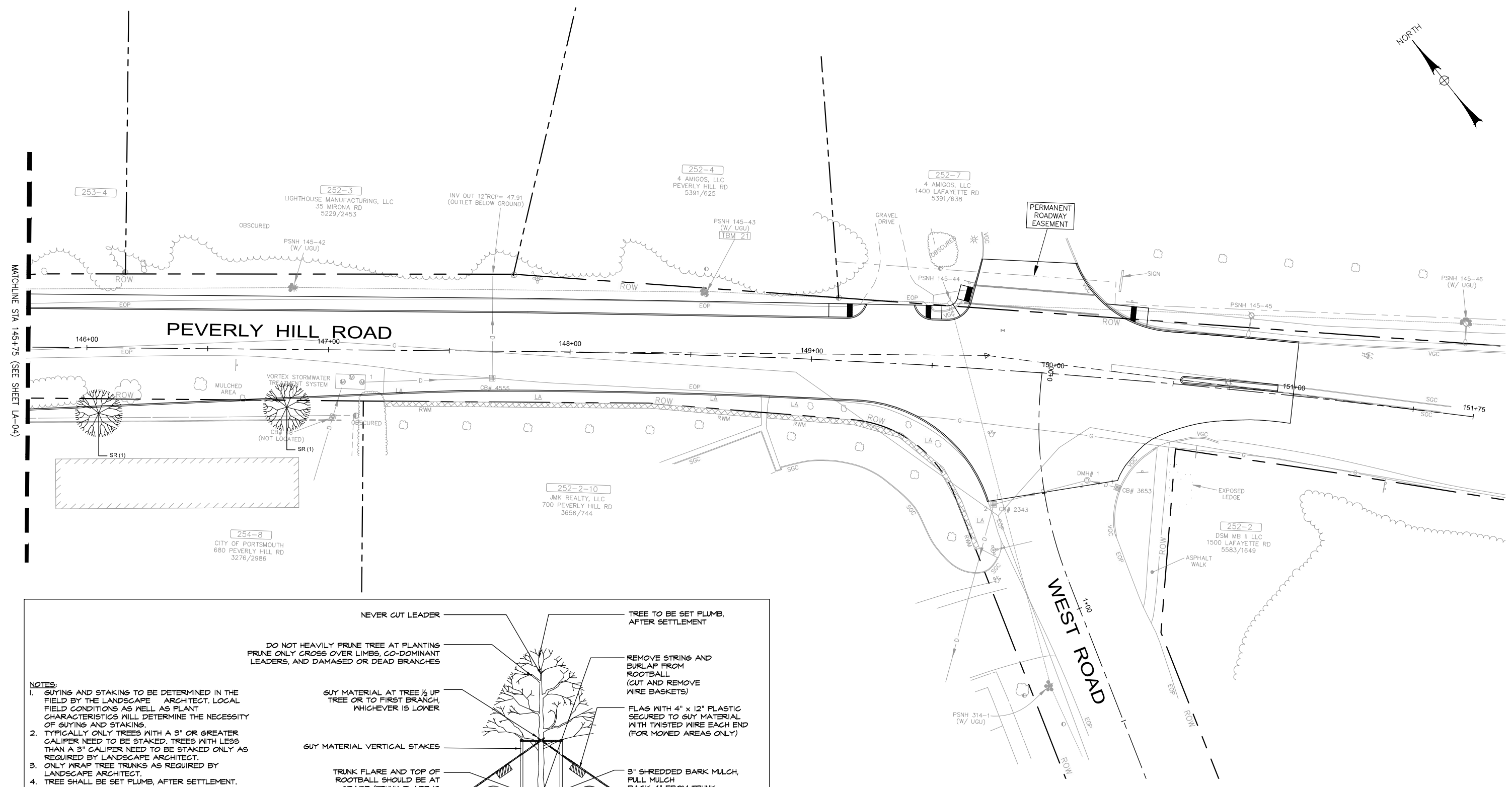
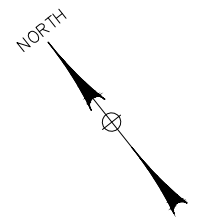
REV	DATE	DESCRIPTION	BY



PRELIMINARY PLANS

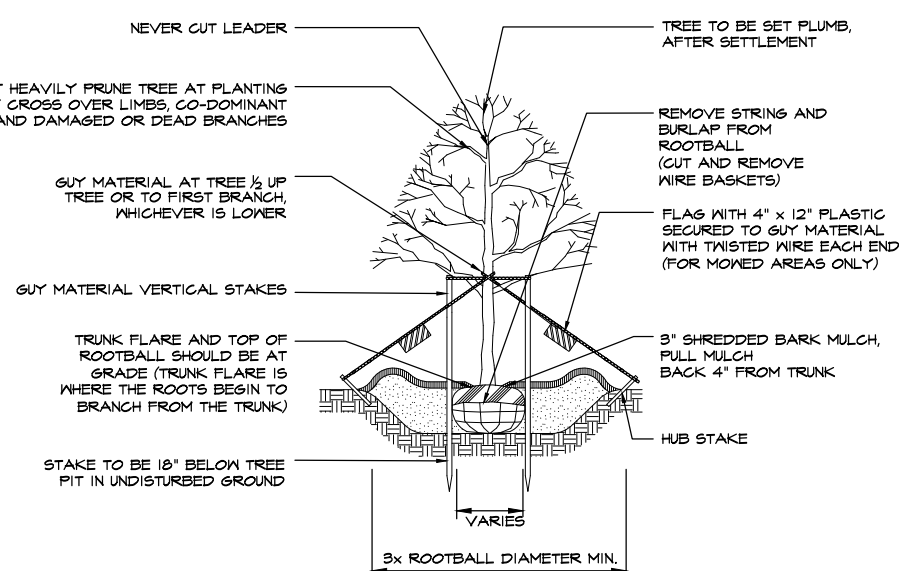
IT IS A VIOLATION OF LAW FOR ANY PERSON, UNLESS THEY ARE ACTING UNDER THE DIRECT DIRECTION OF A LICENSED PROFESSIONAL ENGINEER, ARCHITECT, LANDSCAPE ARCHITECT, OR LAND SURVEYOR, TO ALTER AN ITEM IN ANY WAY. IF AN ITEM BEARING THE STAMP OF A LICENSED PROFESSIONAL IS ALTERED, THE ALTERING ENGINEER, ARCHITECT, LANDSCAPE ARCHITECT, OR LAND SURVEYOR SHALL STAMP THE DOCUMENT AND INCLUDE THE NOTATION "ALTERED BY" FOLLOWED BY THEIR SIGNATURE, THE DATE OF SUCH ALTERATION, AND A SPECIFIC DESCRIPTION OF THE ALTERATION.

CITY OF PORTSMOUTH CITY OF PORTSMOUTH, NEW HAMPSHIRE			
PEVERLY HILL ROAD RECONSTRUCTION			
LANDSCAPING PLAN (SHEET 8 OF 9)			
REV	DATE	DESCRIPTION	BY
McFarland Johnson 53 REGIONAL DRIVE CONCORD, NH 03301		SCALE: AS SHOWN DRAWN: MJF CHECKED: BRC	DESIGN: MAH PROJECT: 18082.01 DATE: 09/08/2021
			LA-08 49 OF 50

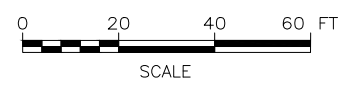


MATCHLINE STA 145+75 (SEE SHEET LA-04)

- NOTES:**
- GUYING AND STAKING TO BE DETERMINED IN THE FIELD BY THE LANDSCAPE ARCHITECT. LOCAL FIELD CONDITIONS AS WELL AS PLANT CHARACTERISTICS WILL DETERMINE THE NECESSITY OF GUYING AND STAKING.
 - TYPICALLY ONLY TREES WITH A 3" OR GREATER CALIPER NEED TO BE STAKED. TREES WITH LESS THAN A 3" CALIPER NEED TO BE STAKED ONLY AS REQUIRED BY LANDSCAPE ARCHITECT.
 - ONLY WRAP TREE TRUNKS AS REQUIRED BY LANDSCAPE ARCHITECT.
 - TREE SHALL BE SET PLUMB, AFTER SETTLEMENT.
 - LOAM FOR BACKFILLING SHALL BE AMENDED AS REQUIRED BY LANDSCAPE ARCHITECT.
 - CITY TREES PLANTED ON PRIVATE PROPERTY, ADJACENT TO A PUBLIC RIGHT-OF-WAY, NEED TO BE PLANTED A MINIMUM OF 5 FEET FROM THE EDGE OF THE CITY SIDEWALK.



DECIDUOUS TREE PLANTING DETAIL
NOT TO SCALE



PRELIMINARY PLANS

IT IS A VIOLATION OF LAW FOR ANY PERSON, UNLESS THEY ARE ACTING UNDER THE DIRECT DIRECTION OF A LICENSED PROFESSIONAL ENGINEER, ARCHITECT, LANDSCAPE ARCHITECT, OR LAND SURVEYOR, TO ALTER AN ITEM IN ANY WAY. IF AN ITEM BEARING THE STAMP OF A LICENSED PROFESSIONAL IS ALTERED, THE ALTERING ENGINEER, ARCHITECT, LANDSCAPE ARCHITECT, OR LAND SURVEYOR SHALL STAMP THE DOCUMENT AND INCLUDE THE NOTATION "ALTERED BY" FOLLOWED BY THEIR SIGNATURE, THE DATE OF SUCH ALTERATION, AND A SPECIFIC DESCRIPTION OF THE ALTERATION.

McFarland Johnson
53 REGIONAL DRIVE
CONCORD, NH 03301

CITY OF PORTSMOUTH CITY OF PORTSMOUTH, NEW HAMPSHIRE			
PEVERLY HILL ROAD RECONSTRUCTION			
LANDSCAPING PLAN (SHEET 9 OF 9)			
SCALE:	AS SHOWN	DESIGN:	MAH
DRAWN:	MJF	PROJECT:	18082.01
CHECKED:	BRC	DATE:	09/08/2021
			LA-09 50 OF 50